



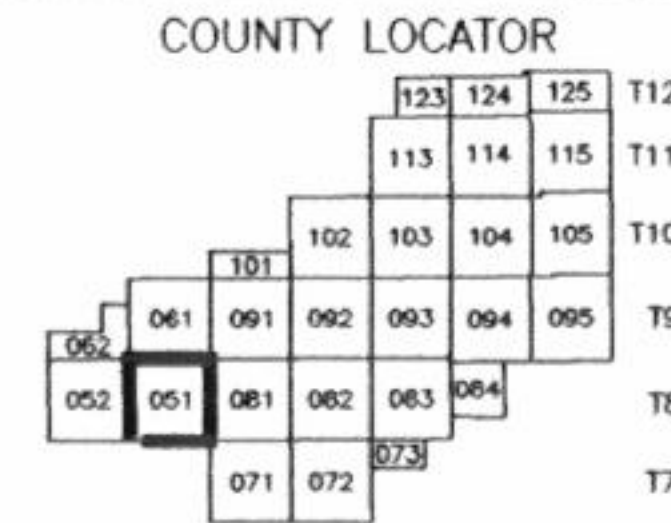
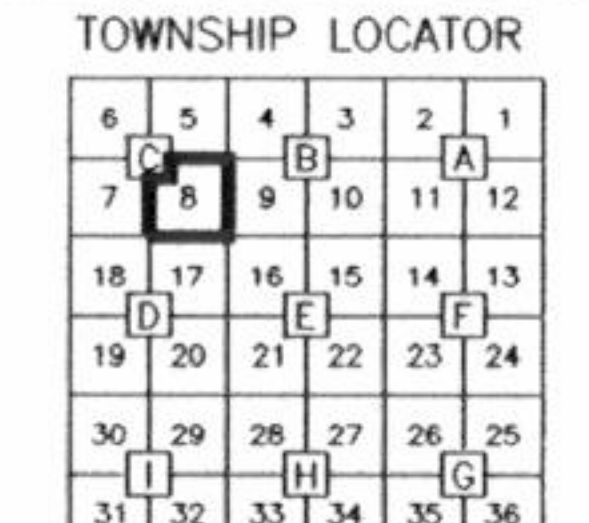
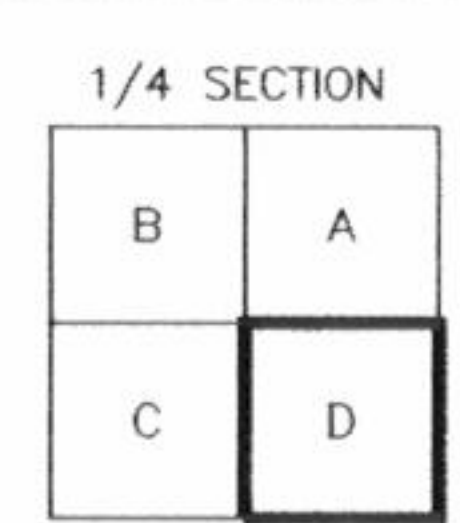
THIS PROPERTY OWNERSHIP MAP IS FOR TAX PURPOSES ONLY.
IT IS NOT INTENDED FOR CONVEYANCES NOR IS IT A LEGAL SURVEY.
THIS MAP WAS PREPARED BY:

TRI-STATE CONSULTING SERVICES, INC.
P.O. BOX 1132 GULFPORT, MS 39204
P.O. BOX 160 CROPWELL, AL 35054
3 CENTRAL PLAZA PMB 246 ROME, GEORGIA 30162

LEGEND

COUNTY LINE	—————
CORPORATION LINE	-----
TOWNSHIP-RANGE LINE	-----
SECTION LINE	-----
STATE LINE	-----
DISTRICT LINE	-----

PARCEL NUMBER	24
ACREAGE	2.4 AC
ACREAGE, CALCULATED	1.3 AC
SUBDIVISION LOT NUMBER	29
DIMENSION	160'



MADISON COUNTY, MISSISSIPPI
MAP 051C-08D

SECTION	8
TOWNSHIP	8N
RANGE	1W

DATE OF PHOTOGRAPHY: FEBRUARY, 2001