



THIS PROPERTY OWNERSHIP MAP IS FOR TAX PURPOSES ONLY.
IT IS NOT INTENDED FOR CONVEYANCES NOR IS IT A LEGAL SURVEY.
THIS MAP WAS PREPARED BY:

TRI-STATE CONSULTING SERVICES, INC.

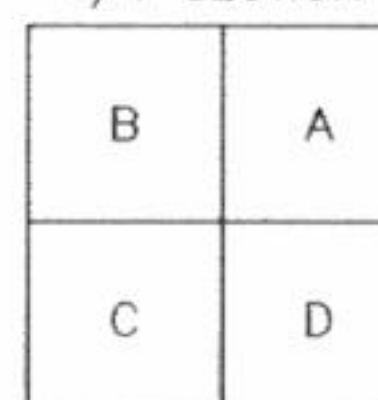
P.O. BOX 1132 GULFPORT, MS 39204 P.O. BOX 160 CROPWELL, AL 35054 3 CENTRAL PLAZA PMB 246 ROME, GEORGIA 30162

LEGEND

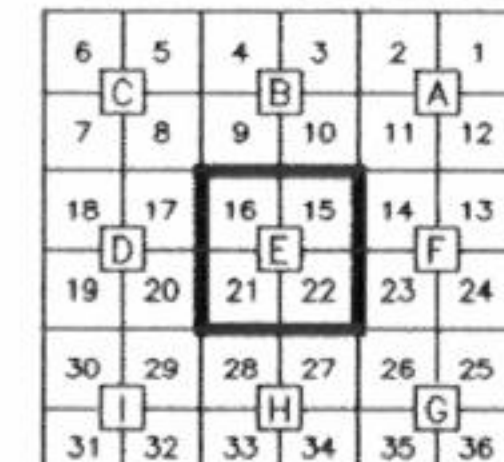
- COUNTY LINE _____
- CORPORATION LINE _____
- TOWNSHIP-RANGE LINE _____
- SECTION LINE _____
- STATE LINE _____
- DISTRICT LINE _____

- PARCEL NUMBER 24
- ACREAGE 2.4 AC
- ACREAGE, CALCULATED 1.3 AC
- SUBDIVISION LOT NUMBER 23
- DIMENSION 160'

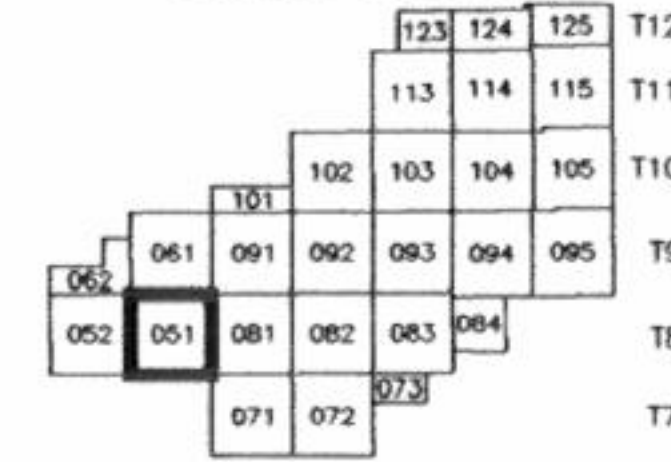
1/4 SECTION



TOWNSHIP LOCATOR



COUNTY LOCATOR



SCALE: 1"=400'

MADISON COUNTY, MISSISSIPPI
MAP 051E

SECTION	15-16-21-22
TOWNSHIP	BN
RANGE	1W

DATE OF PHOTOGRAPHY: FEBRUARY, 2001