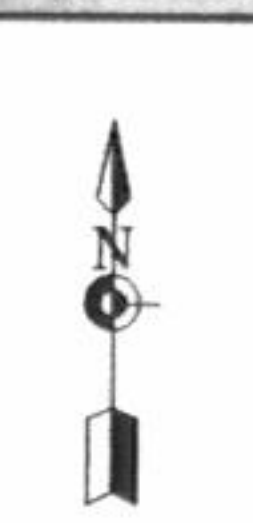

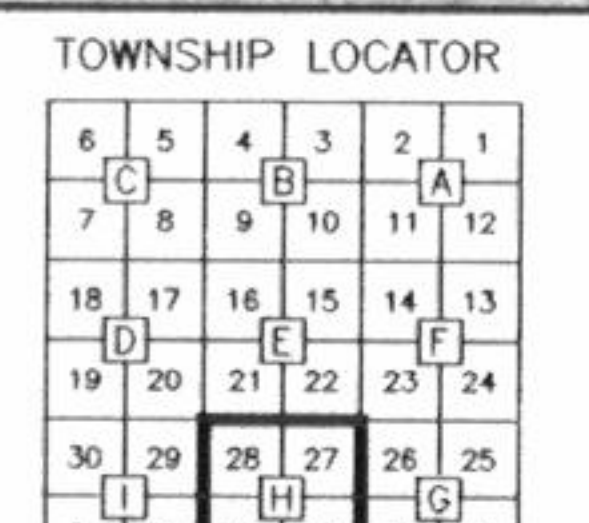
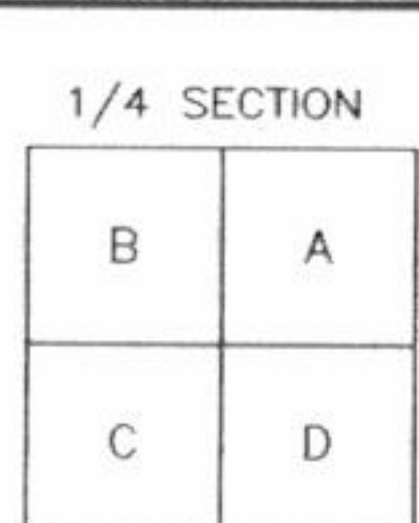


THIS PROPERTY OWNERSHIP MAP IS FOR TAX PURPOSES ONLY.  
 IT IS NOT INTENDED FOR CONVEYANCES NOR IS IT A LEGAL SURVEY.  
 THIS MAP WAS PREPARED BY:

**TRI-STATE CONSULTING SERVICES, INC.**  
 P. O. BOX 1132 GULFPORT, MS 39204  
 P. O. BOX 160 CROPWELL, AL 35054  
 3 CENTRAL PLAZA PMB 246 ROME, GEORGIA 30162

**LEGEND**

COUNTY LINE	---	PARCEL NUMBER	24
CORPORATION LINE	---	ACREAGE	2.4 AC
TOWNSHIP-RANGE LINE	---	ACREAGE, CALCULATED	1.3 AC
SECTION LINE	---	SUBDIVISION LOT NUMBER	23
STATE LINE	---	DIMENSION	160'
DISTRICT LINE	---		



**MADISON COUNTY, MISSISSIPPI**  
**MAP 061H**

SECTION	28-27-33-34
TOWNSHIP	9N
RANGE	1W

DATE OF PHOTOGRAPHY: FEBRUARY, 2001

SCALE: 1"=400'