



PERSIMMON/BURNT CORN

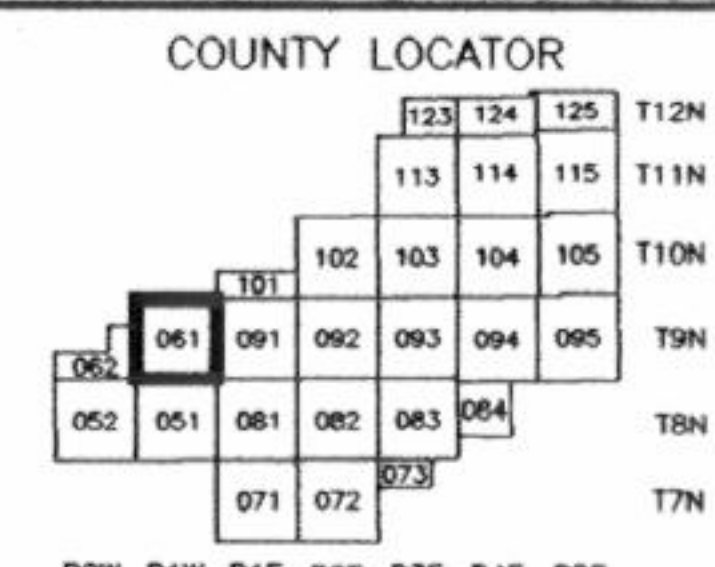
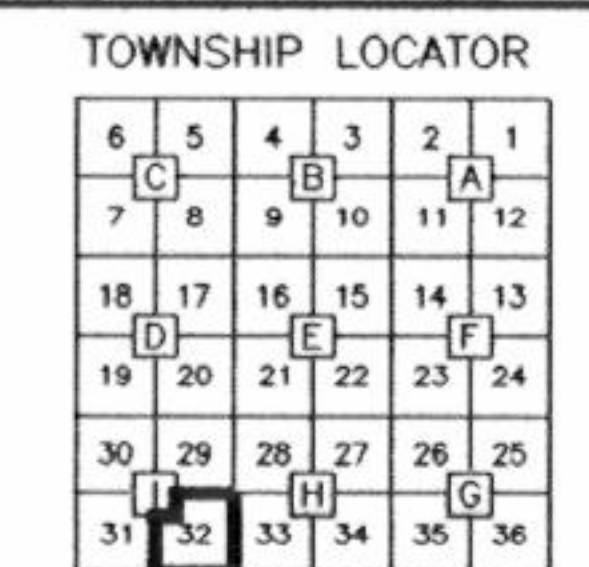
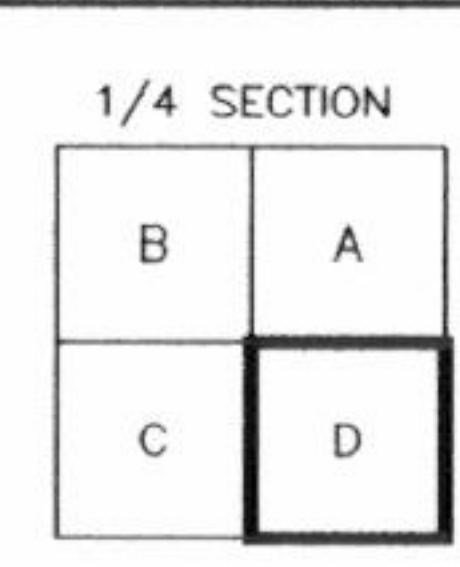
THIS PROPERTY OWNERSHIP MAP IS FOR TAX PURPOSES ONLY.  
IT IS NOT INTENDED FOR CONVEYANCES NOR IS IT A LEGAL SURVEY.  
THIS MAP WAS PREPARED BY:

**TRI-STATE CONSULTING SERVICES, INC.**  
P. O. BOX 1132 GULFPORT, MS 39204  
P. O. BOX 160 CROPWELL, AL 36054  
3 CENTRAL PLAZA PMB 246 ROME, GEORGIA 30162

**LEGEND**

COUNTY LINE	-----
CORPORATION LINE	-----
TOWNSHIP-RANGE LINE	-----
SECTION LINE	-----
STATE LINE	-----
DISTRICT LINE	-----

PARCEL NUMBER	24
ACREAGE	2.4 AC
ACREAGE, CALCULATED	1.3 ACc
SUBDIVISION LOT NUMBER	23
DIMENSION	160'



**MADISON COUNTY, MISSISSIPPI**  
**MAP 0611-32D**

SECTION	32
TOWNSHIP	9N
RANGE	1W

DATE OF PHOTOGRAPHY: FEBRUARY, 2001