

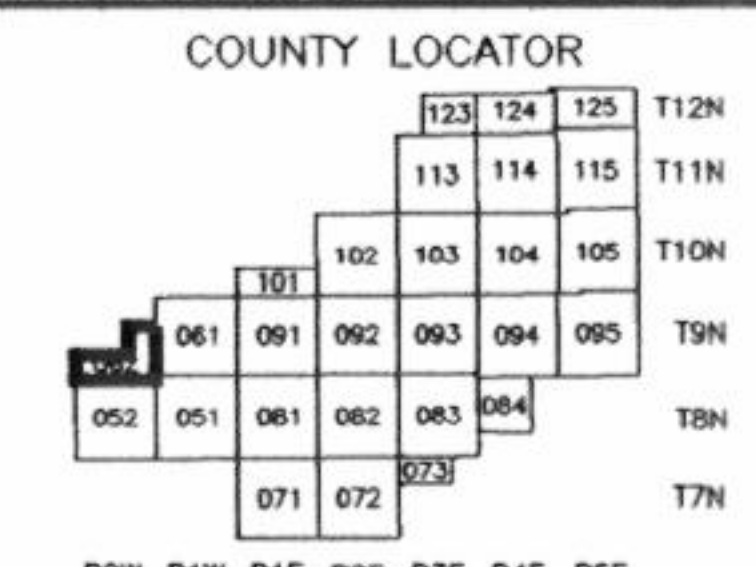
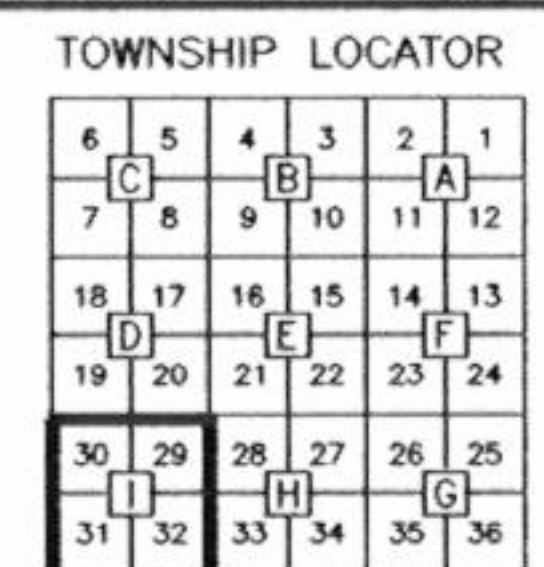
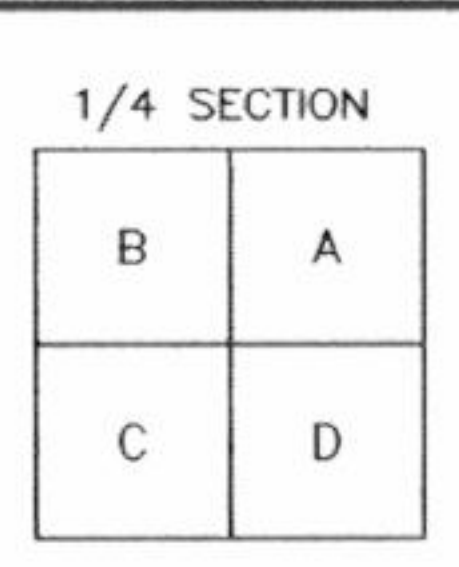
THIS PROPERTY OWNERSHIP MAP IS FOR TAX PURPOSES ONLY.
 IT IS NOT INTENDED FOR CONVEYANCES NOR IS IT A LEGAL SURVEY.
 THIS MAP WAS PREPARED BY:

TRI-STATE CONSULTING SERVICES, INC.
 P.O. BOX 1132 CULFPORT, MS 39204
 P. O. BOX 160 CROPWELL, AL 35054
 3 CENTRAL PLAZA PMB 246 ROME, GEORGIA 30162

LEGEND

COUNTY LINE	---
CORPORATION LINE	---
TOWNSHIP-RANGE LINE	---
SECTION LINE	---
STATE LINE	---
DISTRICT LINE	---

PARCEL NUMBER	24
ACREAGE	2.4 AC
ACREAGE, CALCULATED	1.3 ACc
SUBDIVISION LOT NUMBER	23
DIMENSION	160'



MADISON COUNTY, MISSISSIPPI
MAP 0621

SECTION	31-32
TOWNSHIP	9N
RANGE	2W

DATE OF PHOTOGRAPHY: FEBRUARY, 2001

SCALE: 1"=400'