

463

SEE MAP 071A-01A

463

BOZEMAN ROAD

RANGE 1 EAST

RANGE 2 EAST

SEE MAP 072C-08C



THIS PROPERTY OWNERSHIP MAP IS FOR TAX PURPOSES ONLY. IT IS NOT INTENDED FOR CONVEYANCES NOR IS IT A LEGAL SURVEY. THIS MAP WAS PREPARED BY:

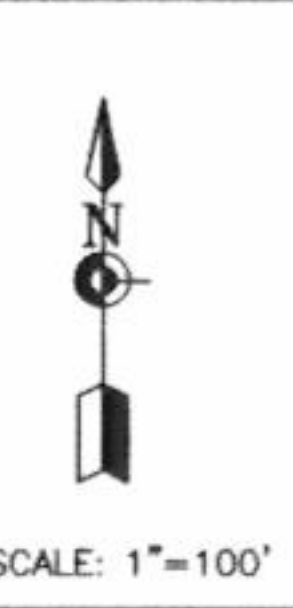
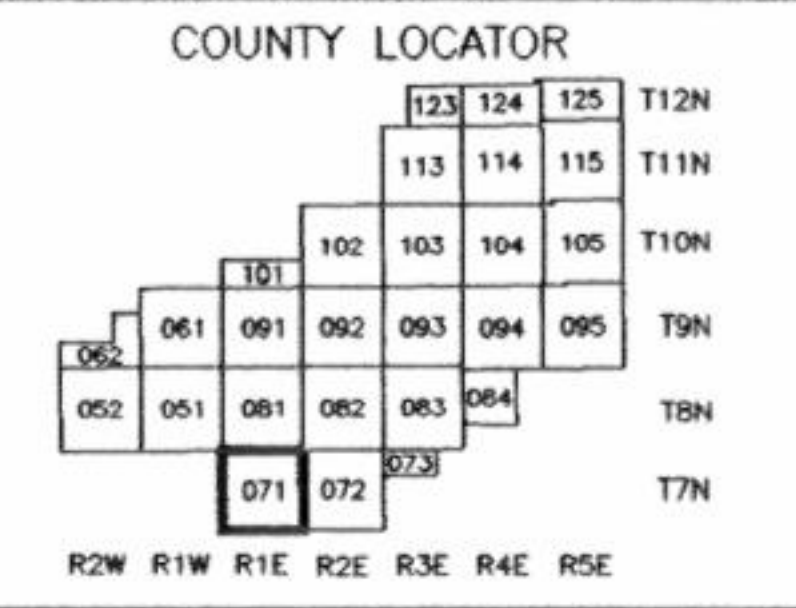
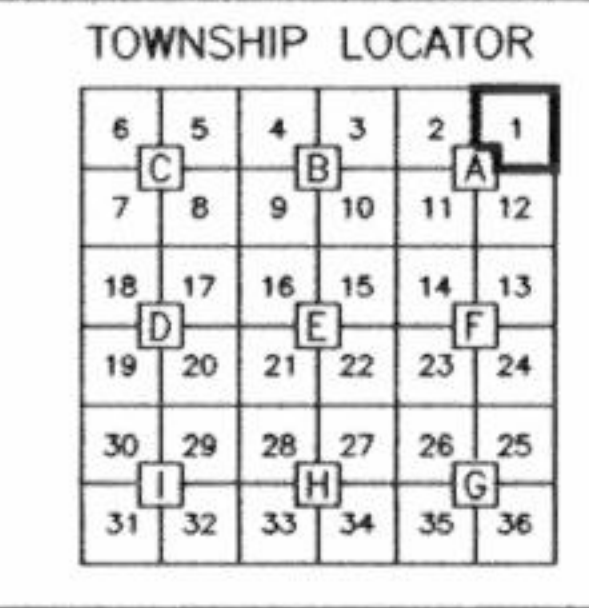
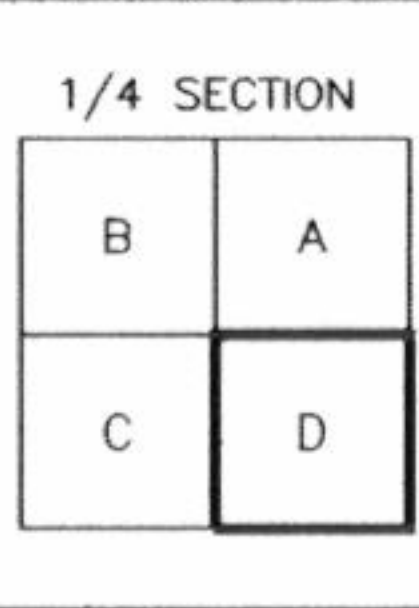
**TRI-STATE CONSULTING SERVICES, INC.**

P.O. BOX 1132 GULFPORT, MS 39204 P.O. BOX 160 CROPWELL, AL 35054 3 CENTRAL PLAZA PMB 246 ROME, GEORGIA 30162

**LEGEND**

COUNTY LINE	---
CORPORATION LINE	---
TOWNSHIP-RANGE LINE	---
SECTION LINE	---
STATE LINE	---
DISTRICT LINE	---

PARCEL NUMBER	24
ACREAGE	2.4 AC
ACREAGE, CALCULATED	1.3 AC
SUBDIVISION LOT NUMBER	23
DIMENSION	160'



**MADISON COUNTY, MISSISSIPPI**  
**MAP 071A-01D**

SECTION	1
TOWNSHIP	7N
RANGE	1E

DATE OF PHOTOGRAPHY: FEBRUARY, 2001