



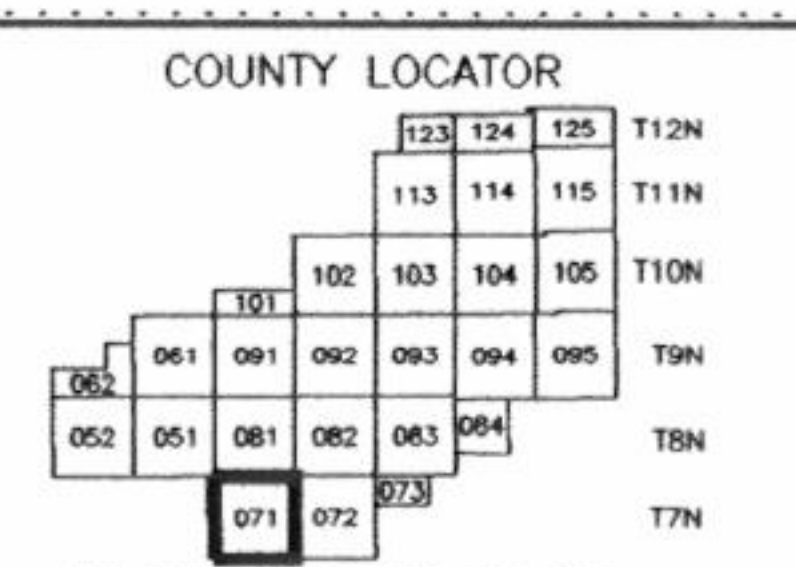
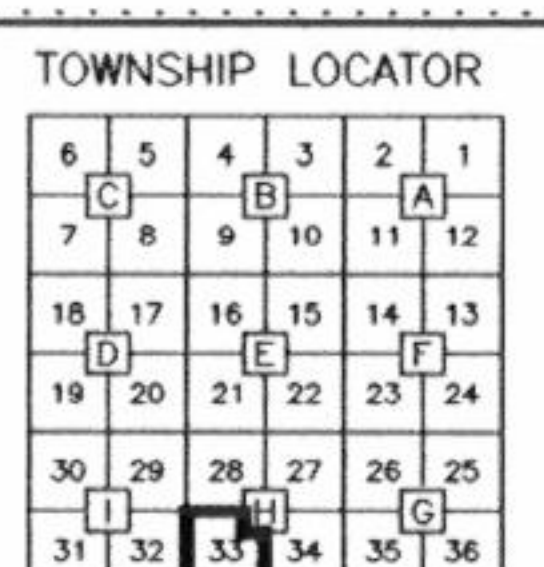
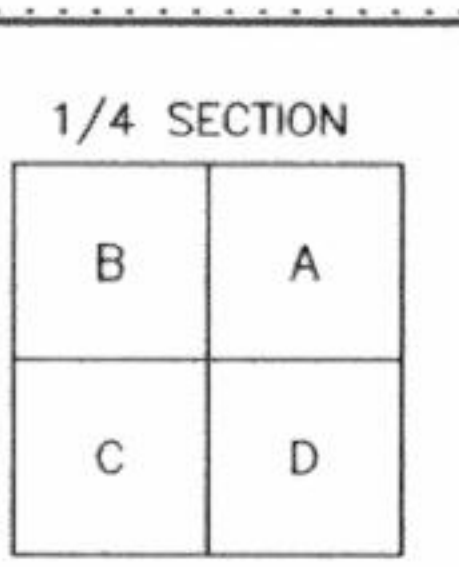
THIS PROPERTY OWNERSHIP MAP IS FOR TAX PURPOSES ONLY.
IT IS NOT INTENDED FOR CONVEYANCES NOR IS IT A LEGAL SURVEY.
THIS MAP WAS PREPARED BY:

TRI-STATE CONSULTING SERVICES, INC.
P.O. BOX 1132 GULFPORT, MS 39204 P.O. BOX 180 CROWWELL, AL 35054 3 CENTRAL PLAZA PMB 246 ROME, GEORGIA 30162

LEGEND

COUNTY LINE	---
CORPORATION LINE	----
TOWNSHIP-RANGE LINE	-----
SECTION LINE	=====
STATE LINE	-----
DISTRICT LINE	-----

PARCEL NUMBER	24
ACREAGE	2.4 AC
ACREAGE, CALCULATED	1.3 ACc
SUBDIVISION LOT NUMBER	23
DIMENSION	165'



MADISON COUNTY, MISSISSIPPI
MAP 071H-33

SECTION	33
TOWNSHIP	7N
RANGE	1E

DATE OF PHOTOGRAPHY: FEBRUARY, 2001