



SEE MAP 0711

SEE MAP 0710

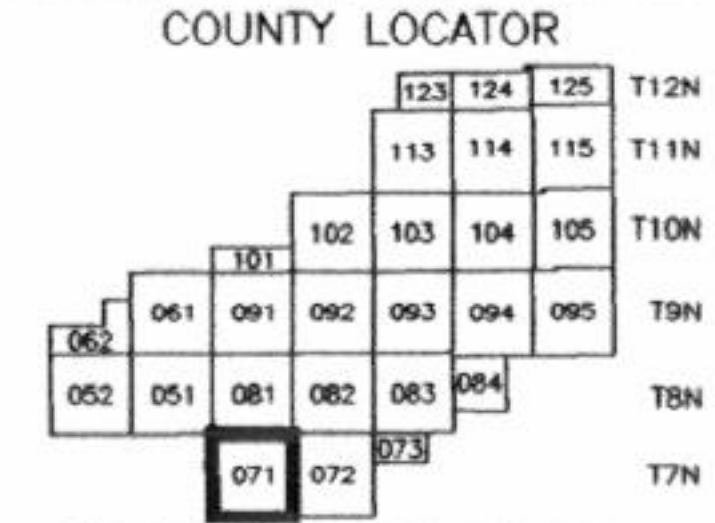
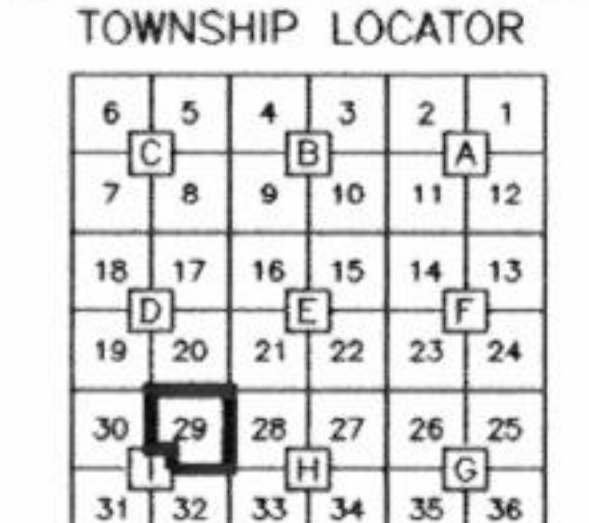
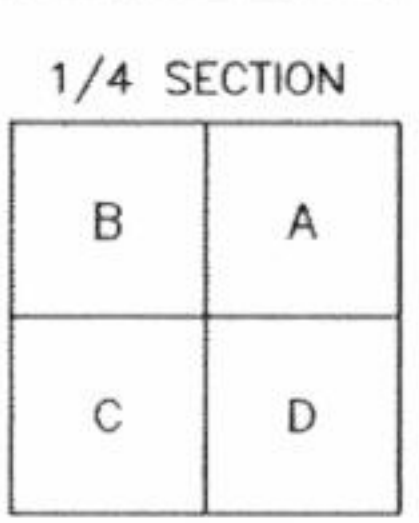
THIS PROPERTY OWNERSHIP MAP IS FOR TAX PURPOSES ONLY. IT IS NOT INTENDED FOR CONVEYANCES NOR IS IT A LEGAL SURVEY. THIS MAP WAS PREPARED BY:

TRI-STATE CONSULTING SERVICES, INC.
P. O. BOX 1132 GULFPORT, MS 39204
P. O. BOX 160 CROPWELL, AL 35054
3 CENTRAL PLAZA PMB 246 ROME, GEORGIA 30162

LEGEND

COUNTY LINE	—————
CORPORATION LINE	—————
TOWNSHIP-RANGE LINE	—————
SECTION LINE	—————
STATE LINE	—————
DISTRICT LINE	—————

PARCEL NUMBER	24
ACREAGE	2.4 AC
ACREAGE, CALCULATED	1.3 ACc
SUBDIVISION LOT NUMBER	29
DIMENSION	160'



MADISON COUNTY, MISSISSIPPI
MAP 0711-29

SECTION	29
TOWNSHIP	7N
RANGE	1E

DATE OF PHOTOGRAPHY: FEBRUARY, 2001