

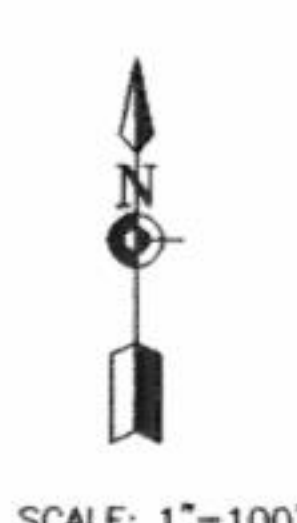

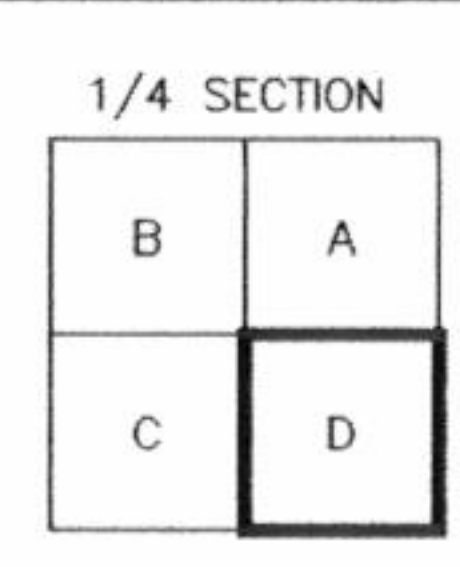
THIS PROPERTY OWNERSHIP MAP IS FOR TAX PURPOSES ONLY.
IT IS NOT INTENDED FOR CONVEYANCES NOR IS IT A LEGAL SURVEY.
THIS MAP WAS PREPARED BY:

TRI-STATE CONSULTING SERVICES, INC.
P. O. BOX 1132 GULFPORT, MS 39204
P. O. BOX 160 CROSWELL, AL 35054
3 CENTRAL PLAZA PMB 246 ROME, GEORGIA 30162

LEGEND

COUNTY LINE	-----
CORPORATION LINE	-----
TOWNSHIP-RANGE LINE	-----
SECTION LINE	-----
STATE LINE	-----
DISTRICT LINE	-----

PARCEL NUMBER	.24
ACREAGE	2.4 AC
ACREAGE, CALCULATED	1.3 ACc
SUBDIVISION LOT NUMBER	23
DIMENSION	160'



MADISON COUNTY, MISSISSIPPI
MAP 072A-12D

SCALE: 1"=100'

SECTION	12
TOWNSHIP	7N
RANGE	2E

DATE OF PHOTOGRAPHY: FEBRUARY, 2001