



SEE MAP 072E-15A


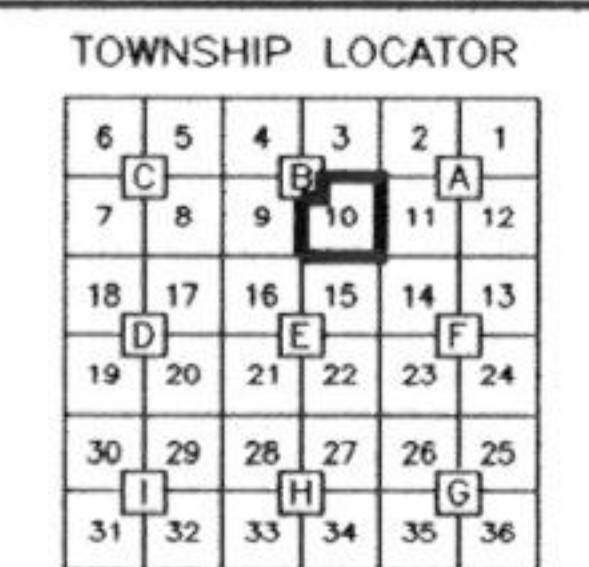
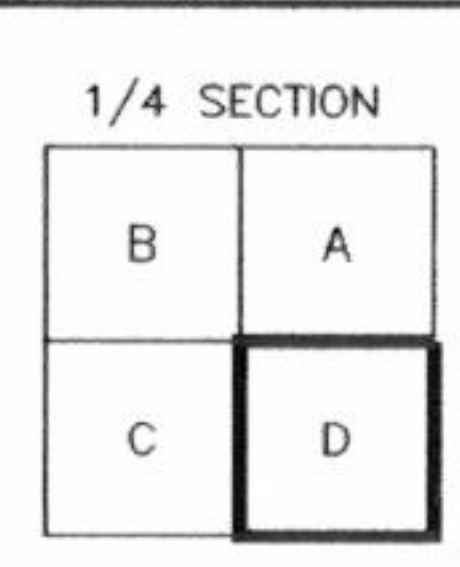
THIS PROPERTY OWNERSHIP MAP IS FOR TAX PURPOSES ONLY.
IT IS NOT INTENDED FOR CONVEYANCES NOR IS IT A LEGAL SURVEY.
THIS MAP WAS PREPARED BY:



P.O. BOX 1132 GULFPORT, MS 39204
P. O. BOX 160 CROPWELL, AL 35054
3 CENTRAL PLAZA PMB 24F ROME, GEORGIA 30162

LEGEND

COUNTY LINE	-----	PARCEL NUMBER	24
CORPORATION LINE	-----	ACREAGE	2.4 AC
TOWNSHIP-RANGE LINE	-----	ACREAGE, CALCULATED	1.3 AC
SECTION LINE	-----	SUBMISSION LOT NUMBER	23
STATE LINE	-----	DIMENSION	180'
DISTRICT LINE	-----		



MADISON COUNTY, MISSISSIPPI
MAP 072B-10D

SECTION	10
TOWNSHIP	7N
RANGE	2E

DATE OF PHOTOGRAPHY: FEBRUARY, 2001