

SEE MAP 072G



ROSS BARNETT RESERVOIR

RANKIN COUNTY  
MADISON COUNTY

PEARL RIVER  
SUPV. DIST 1

SEE MAP 072G-26B

THIS PROPERTY OWNERSHIP MAP IS FOR TAX PURPOSES ONLY.  
IT IS NOT INTENDED FOR CONVEYANCES NOR IS IT A LEGAL SURVEY.  
THIS MAP WAS PREPARED BY:

**TRI-STATE CONSULTING SERVICES, INC.**

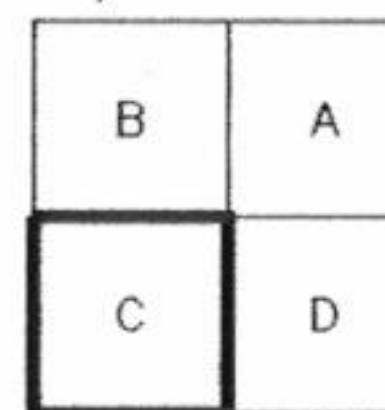
P.O. BOX 1132 GULFPORT, MS 39204 P.O. BOX 160 CROWWELL, AL 35054 3 CENTRAL PLAZA PMB 246 ROME, GEORGIA 30162

LEGEND

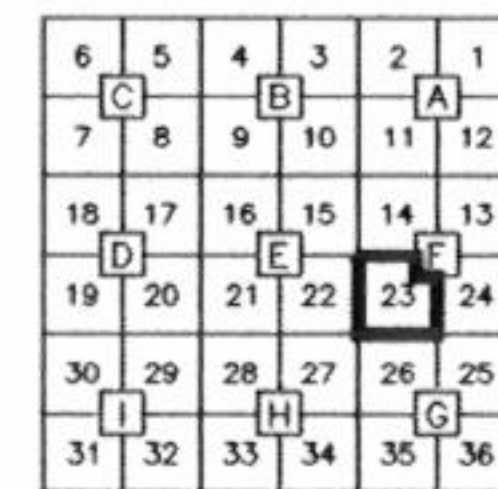
- COUNTY LINE \_\_\_\_\_
- CORPORATION LINE \_\_\_\_\_
- TOWNSHIP-RANGE LINE \_\_\_\_\_
- SECTION LINE \_\_\_\_\_
- STATE LINE \_\_\_\_\_
- DISTRICT LINE \_\_\_\_\_

- PARCEL NUMBER 24
- ACREAGE 2.4 AC
- ACREAGE, CALCULATED 1.3 AC
- SUBDIVISION LOT NUMBER 23
- DIMENSION 160'

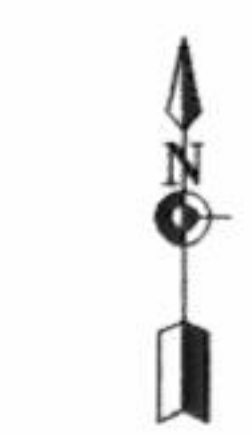
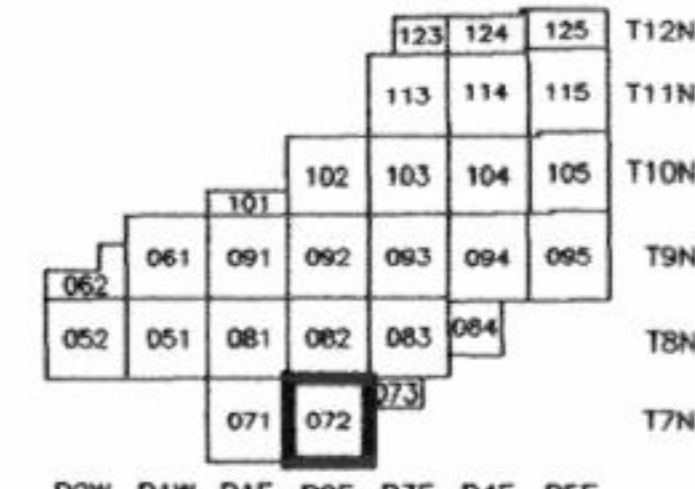
1/4 SECTION



TOWNSHIP LOCATOR



COUNTY LOCATOR



SCALE: 1"=100'

MADISON COUNTY, MISSISSIPPI  
MAP 072F-23C

SECTION	23
TOWNSHIP	7N
RANGE	2E

DATE OF PHOTOGRAPHY: FEBRUARY, 2001