

SEE MAP 092G

SEE MAP 092G-36

TOWNSHIP 9 NORTH  
TOWNSHIP 8 NORTH

TOWNSHIP 9 NORTH  
TOWNSHIP 8 NORTH



THIS PROPERTY OWNERSHIP MAP IS FOR TAX PURPOSES ONLY.  
IT IS NOT INTENDED FOR CONVEYANCES NOR IS IT A LEGAL SURVEY.  
THIS MAP WAS PREPARED BY:

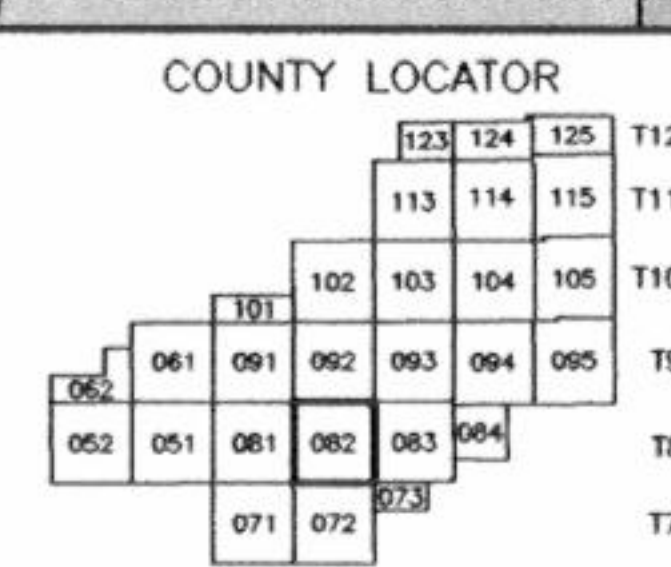

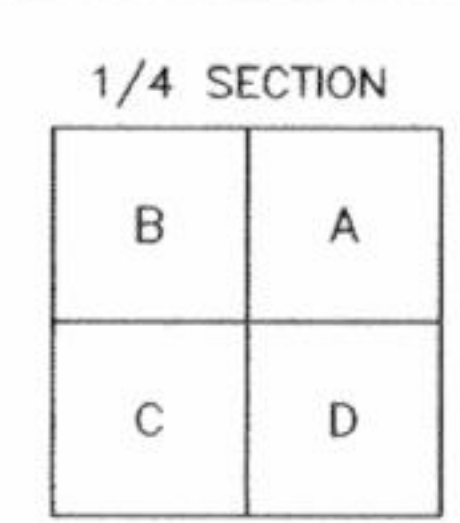
**TRI-STATE CONSULTING SERVICES, INC.**

P.O. BOX 1132 GULFPORT, MS 39204 P. O. BOX 160 CROPWELL, AL 35054 3 CENTRAL PLAZA PMB 246 ROME, GEORGIA 30162

**LEGEND**

- COUNTY LINE \_\_\_\_\_
- CORPORATION LINE \_\_\_\_\_
- TOWNSHIP-RANGE LINE \_\_\_\_\_
- SECTION LINE \_\_\_\_\_
- STATE LINE \_\_\_\_\_
- DISTRICT LINE \_\_\_\_\_

- PARCEL NUMBER \_\_\_\_\_
- ACREAGE \_\_\_\_\_
- ACREAGE, CALCULATED \_\_\_\_\_
- SUBDIVISION LOT NUMBER \_\_\_\_\_
- DIMENSION \_\_\_\_\_



**MADISON COUNTY, MISSISSIPPI**  
**MAP 082A**

SECTION	1-2-11-12
TOWNSHIP	8N
RANGE	2E

DATE OF PHOTOGRAPHY: FEBRUARY, 2001

SCALE: 1"=400'