

SEE MAP 0921

TOWNSHIP 9 NORTH

TOWNSHIP 8 NORTH



SEE MAP 081A-01

SEE MAP 081A-12

SEE MAP 082B

SEE MAP 082D-18

SEE MAP 082D-17

THIS PROPERTY OWNERSHIP MAP IS FOR TAX PURPOSES ONLY.
 IT IS NOT INTENDED FOR CONVEYANCES NOR IS IT A LEGAL SURVEY.
 THIS MAP WAS PREPARED BY:

TRI-STATE CONSULTING SERVICES, INC.

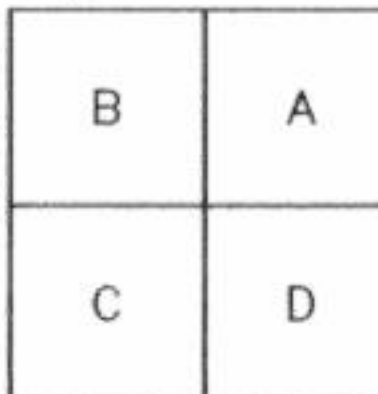
P.O. BOX 1132 GULFPORT, MS 39204
 P. O. BOX 160 CROWELL, AL 35054
 3 CENTRAL PLAZA PMB 246 ROME, GEORGIA 30162

LEGEND

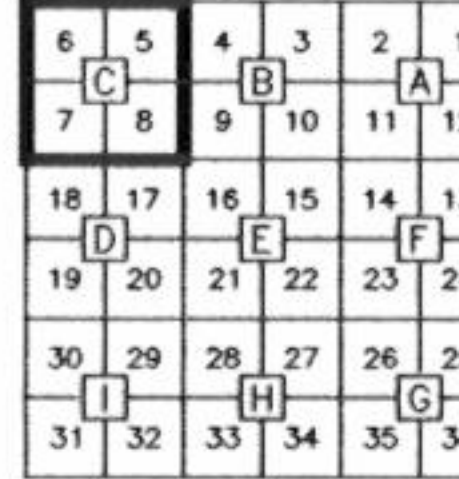
- COUNTY LINE _____
- CORPORATION LINE _____
- TOWNSHIP-RANGE LINE _____
- SECTION LINE _____
- STATE LINE _____
- DISTRICT LINE _____

- PARCEL NUMBER _____
- ACREAGE _____
- ACREAGE, CALCULATED _____
- SUBDIVISION LOT NUMBER _____
- DIMENSION _____

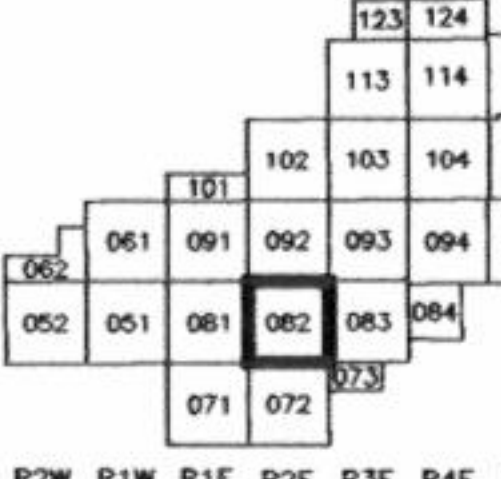
1/4 SECTION



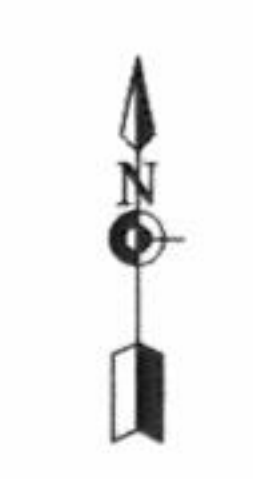
TOWNSHIP LOCATOR



COUNTY LOCATOR



MADISON COUNTY, MISSISSIPPI
MAP 082C



SCALE: 1"=400'

SECTION	5-6-7-8
TOWNSHIP	8N
RANGE	2E

DATE OF PHOTOGRAPHY: FEBRUARY, 2001