



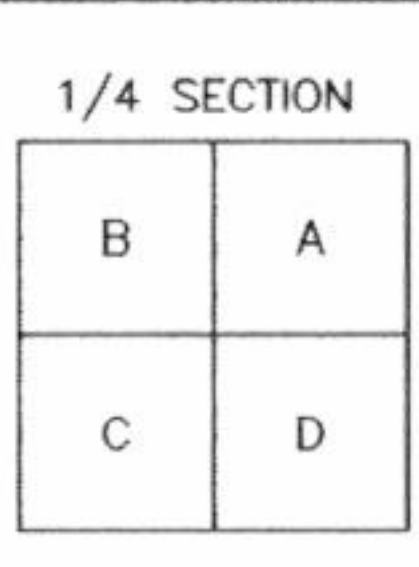


THIS PROPERTY OWNERSHIP MAP IS FOR TAX PURPOSES ONLY.  
IT IS NOT INTENDED FOR CONVEYANCES NOR IS IT A LEGAL SURVEY.  
THIS MAP WAS PREPARED BY:

**TRI-STATE CONSULTING SERVICES, INC.**  
P. O. BOX 1132 GULFPORT, MS 39204 P. O. BOX 165 CROWPELL, AL 35054 3 CENTRAL PLAZA PMB 246 ROME, GEORGIA 30162

**LEGEND**

COUNTY LINE	---	PARCEL NUMBER	24
CORPORATION LINE	----	ACREAGE	2.4 AC
TOWNSHIP-RANGE LINE	-----	ACREAGE, CALCULATED	1.3 ACd
SECTION LINE	-----	SUBDIVISION LOT NUMBER	23
STATE LINE	-----	DIMENSION	160'
DISTRICT LINE	-----		



**MADISON COUNTY, MISSISSIPPI**  
**MAP 082D-20**

SECTION	20
TOWNSHIP	8N
RANGE	2E

DATE OF PHOTOGRAPHY: FEBRUARY, 2001