



THIS PROPERTY OWNERSHIP MAP IS FOR TAX PURPOSES ONLY.  
IT IS NOT INTENDED FOR CONVEYANCES NOR IS IT A LEGAL SURVEY.  
THIS MAP WAS PREPARED BY:


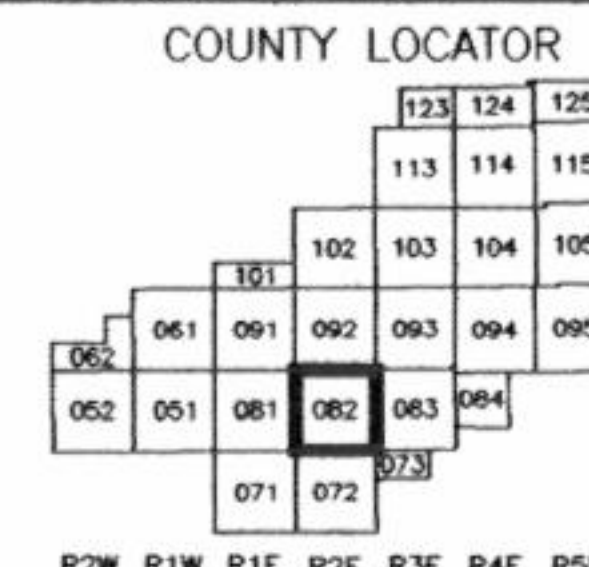
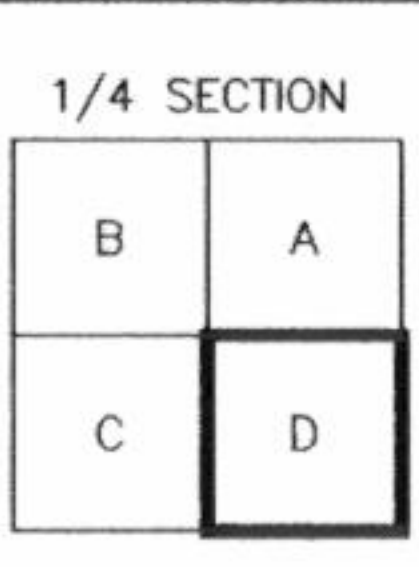
**TRI-STATE CONSULTING SERVICES, INC.**

P.O. BOX 1132 GULFPORT, MS 39204 P. O. BOX 160 CROPWELL, AL 35054 3 CENTRAL PLAZA PMB 246 ROME, GEORGIA 30162

**LEGEND**

COUNTY LINE	—————
CORPORATION LINE	—————
TOWNSHIP-RANGE LINE	—————
SECTION LINE	—————
STATE LINE	—————
DISTRICT LINE	—————

PARCEL NUMBER	24
ACREAGE	2.4 AC
ACREAGE, CALCULATED	1.3 AC
SUBDIVISION LOT NUMBER	23
DIMENSION	160'



**MADISON COUNTY, MISSISSIPPI**  
**MAP 082G-36D**

SECTION	36
TOWNSHIP	8N
RANGE	2E

SCALE: 1"=100'

DATE OF PHOTOGRAPHY: FEBRUARY, 2001