



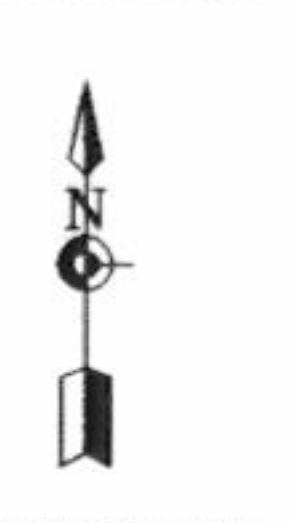
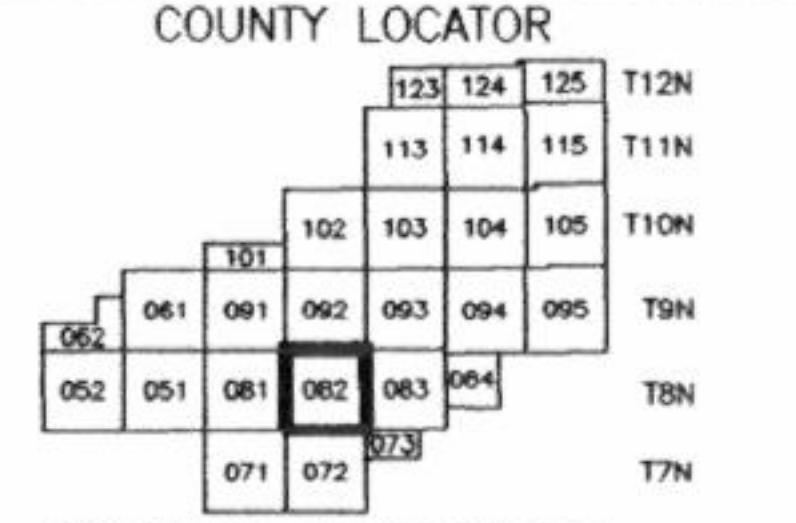
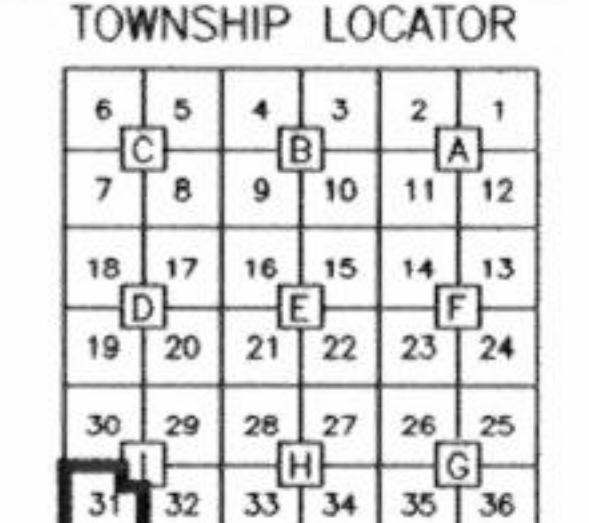
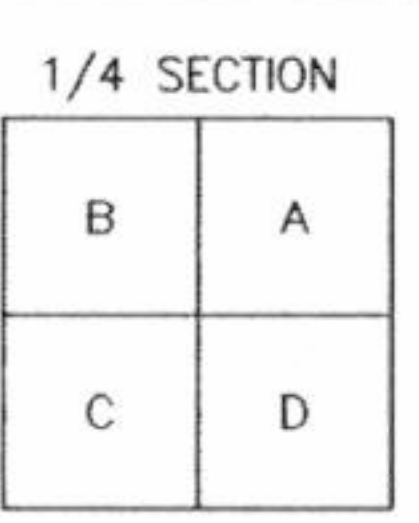
THIS PROPERTY OWNERSHIP MAP IS FOR TAX PURPOSES ONLY. IT IS NOT INTENDED FOR CONVEYANCES NOR IS IT A LEGAL SURVEY. THIS MAP WAS PREPARED BY:

TRI-STATE CONSULTING SERVICES, INC.
 P.O. BOX 1132 GULFPORT, MS 39204 P.O. BOX 160 CROPWELL, AL 35054 3 CENTRAL PLAZA PMB 246 ROME, GEORGIA 30162

LEGEND

COUNTY LINE	-----
CORPORATION LINE	-----
TOWNSHIP-RANGE LINE	-----
SECTION LINE	-----
STATE LINE	-----
DISTRICT LINE	-----

PARCEL NUMBER	24
ACREAGE	2.4 AC
ACREAGE, CALCULATED	1.3 ACc
SUBDIVISION LOT NUMBER	28
DIMENSION	100'



MADISON COUNTY, MISSISSIPPI
MAP 0821-31

SECTION	31
TOWNSHIP	8N
RANGE	2E

DATE OF PHOTOGRAPHY: FEBRUARY, 2001