



THIS PROPERTY OWNERSHIP MAP IS FOR TAX PURPOSES ONLY.  
 IT IS NOT INTENDED FOR CONVEYANCES NOR IS IT A LEGAL SURVEY.  
 THIS MAP WAS PREPARED BY:

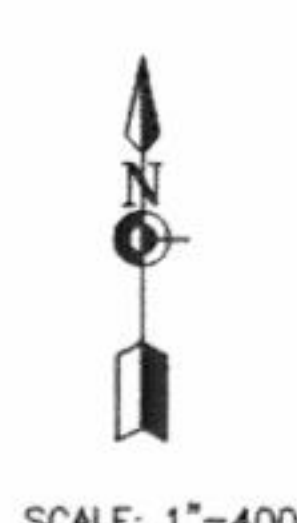
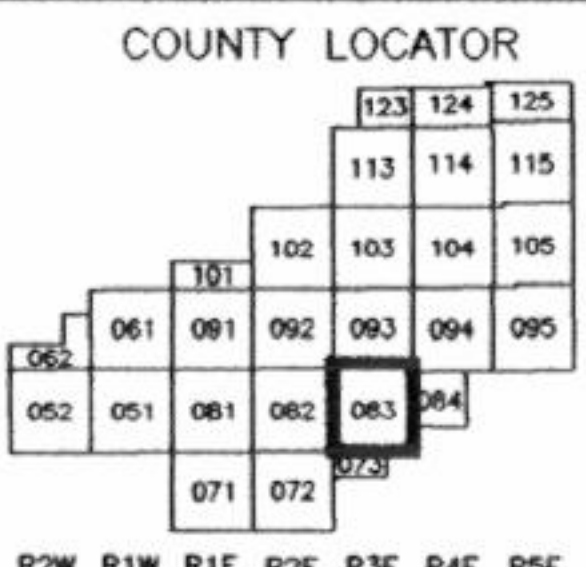
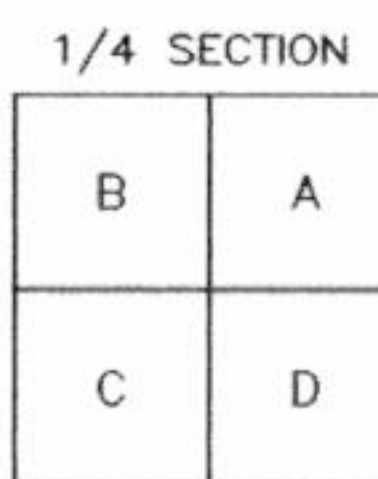
**TRI-STATE CONSULTING SERVICES, INC.**

P.O. BOX 1132 GULFPORT, MS 39204  
 P.O. BOX 160 CROPPWELL, AL 35054  
 3 CENTRAL PLAZA PMB 246 ROME, GEORGIA 30162

**LEGEND**

- COUNTY LINE \_\_\_\_\_
- CORPORATION LINE \_\_\_\_\_
- TOWNSHIP-RANGE LINE \_\_\_\_\_
- SECTION LINE \_\_\_\_\_
- STATE LINE \_\_\_\_\_
- DISTRICT LINE \_\_\_\_\_

- PARCEL NUMBER \_\_\_\_\_
- ACREAGE 2.4 AC
- ACREAGE, CALCULATED 1.3 AC
- SUBDIVISION LOT NUMBER 23
- DIMENSION 160'



**MADISON COUNTY, MISSISSIPPI**  
**MAP 083E**

SECTION	15-16-21-22
TOWNSHIP	8N
RANGE	3E

SCALE: 1"=400'

DATE OF PHOTOGRAPHY: FEBRUARY, 2001