



THIS PROPERTY OWNERSHIP MAP IS FOR TAX PURPOSES ONLY.  
IT IS NOT INTENDED FOR CONVEYANCES NOR IS IT A LEGAL SURVEY.  
THIS MAP WAS PREPARED BY:

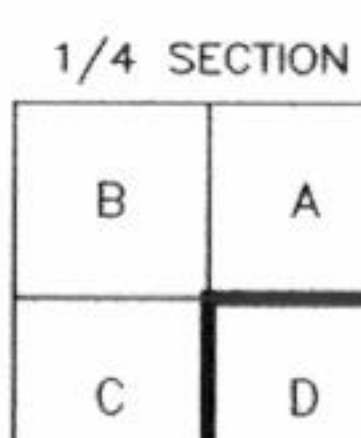
**TRI-STATE CONSULTING SERVICES, INC.**

P.O. BOX 1132 GULFPORT, MS 39204 P.O. BOX 160 CROPWELL, AL 35054 3 CENTRAL PLAZA PMB 246 ROME, GEORGIA 30162

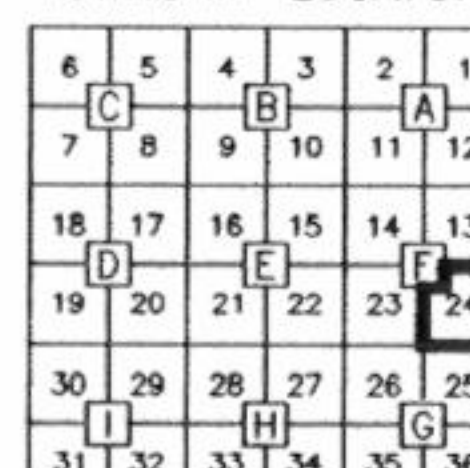
**LEGEND**

- COUNTY LINE \_\_\_\_\_
- CORPORATION LINE \_\_\_\_\_
- TOWNSHIP-RANGE LINE \_\_\_\_\_
- SECTION LINE \_\_\_\_\_
- STATE LINE \_\_\_\_\_
- DISTRICT LINE \_\_\_\_\_

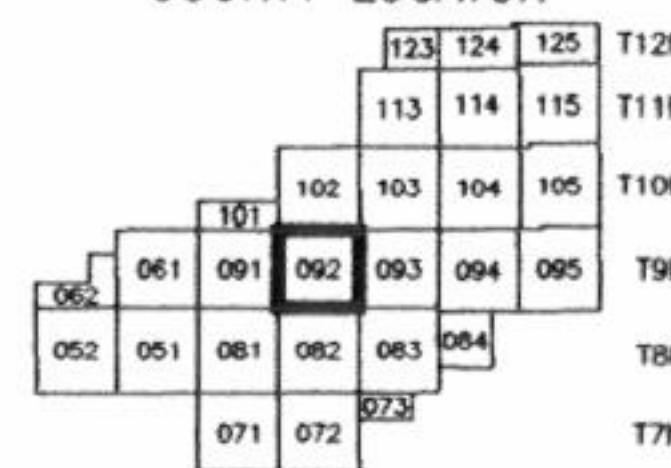
- PARCEL NUMBER \_\_\_\_\_
- ACREAGE \_\_\_\_\_
- ACREAGE, CALCULATED \_\_\_\_\_
- SUBDIVISION LOT NUMBER \_\_\_\_\_
- DIMENSION \_\_\_\_\_



**TOWNSHIP LOCATOR**



**COUNTY LOCATOR**



SCALE: 1"=100'

**MADISON COUNTY, MISSISSIPPI  
MAP 092F-24D**

|          |    |
|----------|----|
| SECTION  | 24 |
| TOWNSHIP | 9N |
| RANGE    | 2E |

DATE OF PHOTOGRAPHY: FEBRUARY, 2001