

SEE MAP 92H-33

OLD JACKSON ROAD

SEE MAP 92H-34

OLD JACKSON ROAD

33 34  
4 3

SEE MAP 82B



SEE MAP 92H-33  
CALHOUN STATION  
CALHOUN STATION

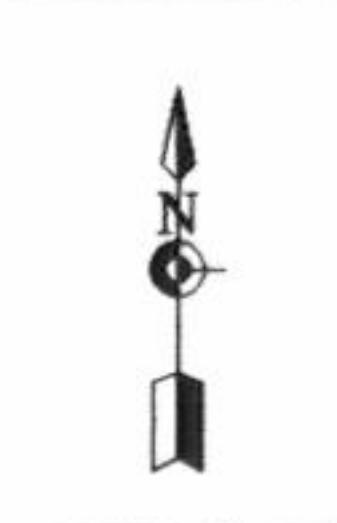
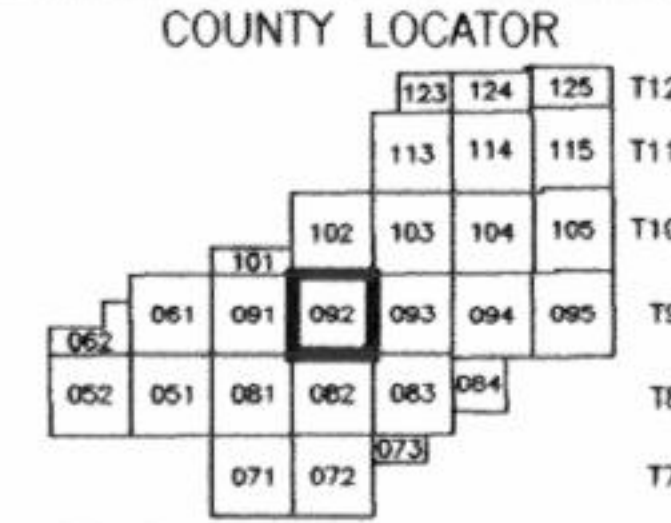
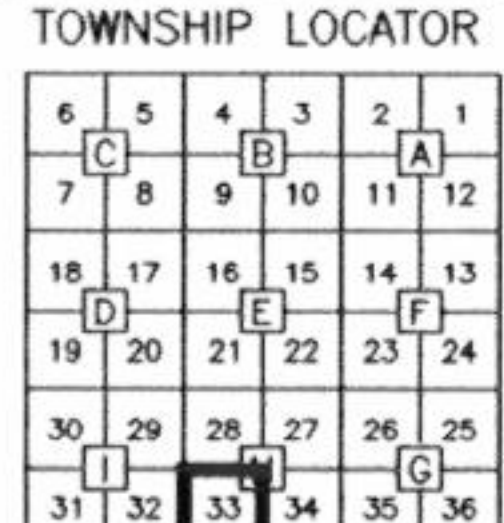
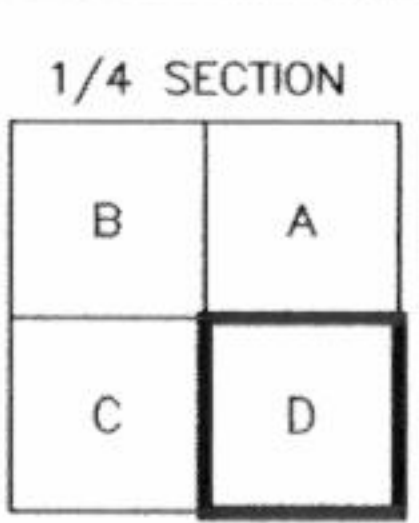
THIS PROPERTY OWNERSHIP MAP IS FOR TAX PURPOSES ONLY.  
IT IS NOT INTENDED FOR CONVEYANCES NOR IS IT A LEGAL SURVEY.  
THIS MAP WAS PREPARED BY:

**TRI-STATE CONSULTING SERVICES, INC.**  
P.O. BOX 1132 GULFPORT, MS 39204  
P.O. BOX 160 CROWPELL, AL 35054  
3 CENTRAL PLAZA PMB 246 ROME, GEORGIA 30162

LEGEND

COUNTY LINE	---
CORPORATION LINE	----
TOWNSHIP-RANGE LINE	-----
SECTION LINE	-----
STATE LINE	-----
DISTRICT LINE	-----

PARCEL NUMBER	24
ACREAGE	2.4 AC
ACREAGE, CALCULATED	1.3 ACc
SUBDIVISION LOT NUMBER	29
DIMENSION	160'



# MADISON COUNTY, MISSISSIPPI MAP 092H-33D

SECTION	33
TOWNSHIP	9N
RANGE	2E

DATE OF PHOTOGRAPHY: FEBRUARY, 2001

SCALE: 1"=100'