



THIS PROPERTY OWNERSHIP MAP IS FOR TAX PURPOSES ONLY.
IT IS NOT INTENDED FOR CONVEYANCES NOR IS IT A LEGAL SURVEY.
THIS MAP WAS PREPARED BY:

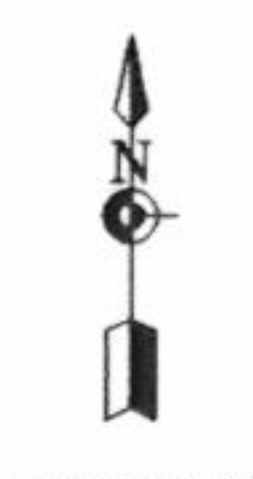
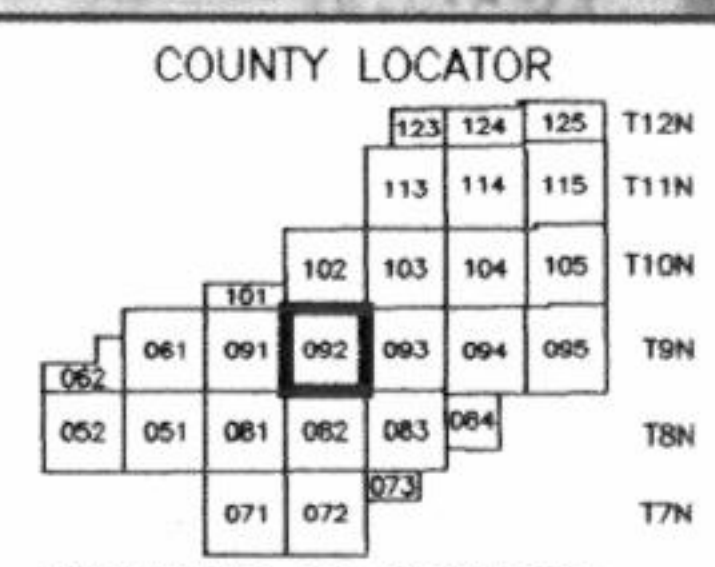
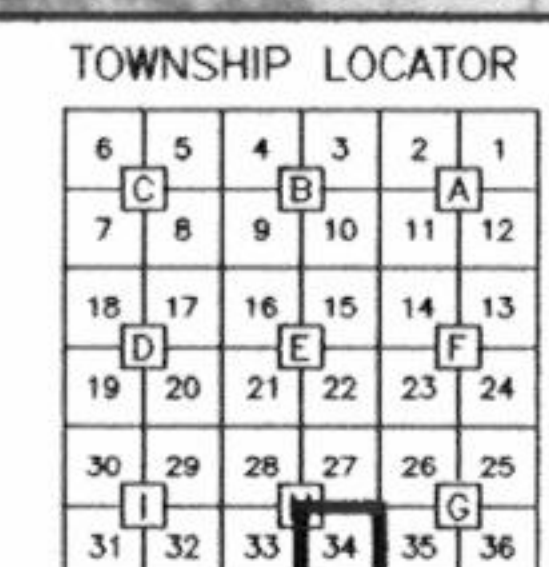
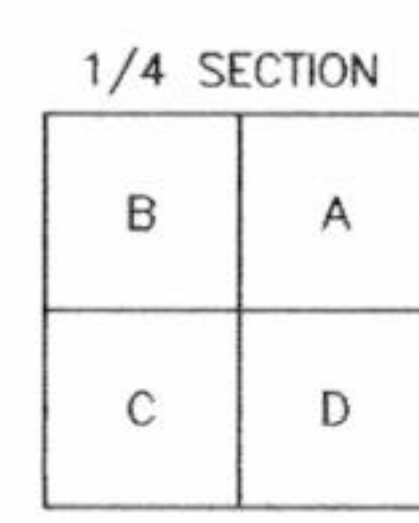
TRI-STATE CONSULTING SERVICES, INC.

P.O. BOX 1132 GULFPORT, MS 39204 P.O. BOX 160 CROPWELL, AL 35054 3 CENTRAL PLAZA PMB 246 ROME, GEORGIA 30162

LEGEND

- COUNTY LINE _____
- CORPORATION LINE _____
- TOWNSHIP-RANGE LINE _____
- SECTION LINE _____
- STATE LINE _____
- DISTRICT LINE _____

- PARCEL NUMBER 24
- ACREAGE 2.4 AC
- ACREAGE, CALCULATED 1.3 ACc
- SUBDIVISION LOT NUMBER 23
- DIMENSION 100'



MADISON COUNTY, MISSISSIPPI
MAP 092H-34

SECTION	34
TOWNSHIP	9N
RANGE	2E

SCALE: 1"=200'

DATE OF PHOTOGRAPHY: FEBRUARY, 2001