




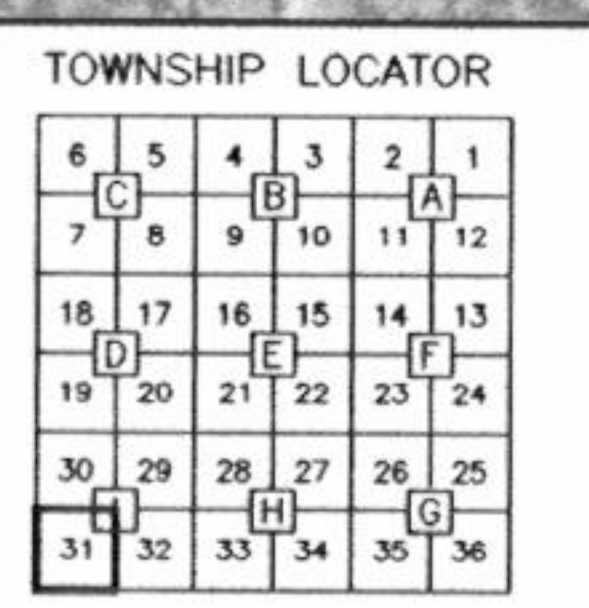
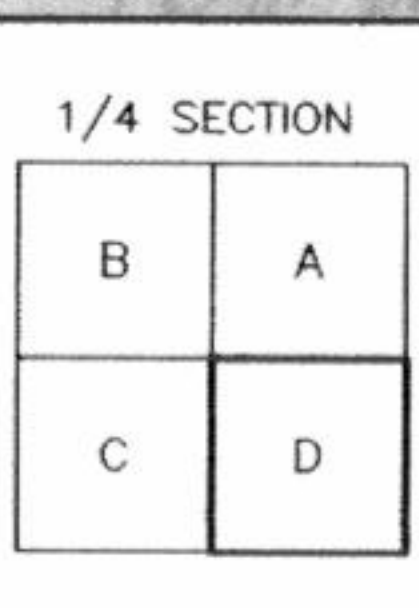
THIS PROPERTY OWNERSHIP MAP IS FOR TAX PURPOSES ONLY.  
IT IS NOT INTENDED FOR CONVEYANCES NOR IS IT A LEGAL SURVEY.  
THIS MAP WAS PREPARED BY:

**TRI-STATE CONSULTING SERVICES, INC.**  
P.O. BOX 1132 GULFPORT, MS 39204  
P. O. BOX 160 CROPWELL, AL 35054  
3 CENTRAL PLAZA PMB 246 ROME, GEORGIA 30162

**LEGEND**

COUNTY LINE	---
CORPORATION LINE	----
TOWNSHIP-RANGE LINE	=====
SECTION LINE	=====
STATE LINE	-----
DISTRICT LINE	-----

PARCEL NUMBER	24
ACREAGE	2.4 AC
ACREAGE, CALCULATED	1.3 AC
SUBDIVISION LOT NUMBER	23
DIMENSION	160'



**MADISON COUNTY, MISSISSIPPI**  
**MAP 0921-31D**

SECTION	31
TOWNSHIP	9N
RANGE	2E

DATE OF PHOTOGRAPHY: FEBRUARY, 2001

SCALE: 1"=100'