



THIS PROPERTY OWNERSHIP MAP IS FOR TAX PURPOSES ONLY.
IT IS NOT INTENDED FOR CONVEYANCES NOR IS IT A LEGAL SURVEY.
THIS MAP WAS PREPARED BY:

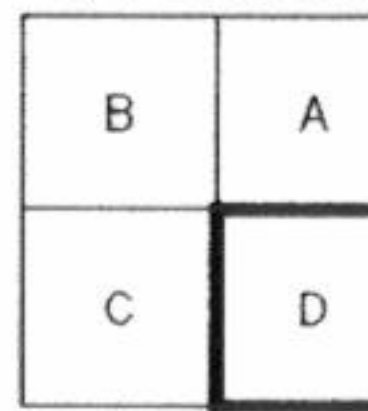
TRI-STATE CONSULTING SERVICES, INC.

P.O. BOX 1132 GULFPORT, MS 39204 P. O. BOX 180 CROPWELL, AL 35054 3 CENTRAL PLAZA PMB 246 ROME, GEORGIA 30162

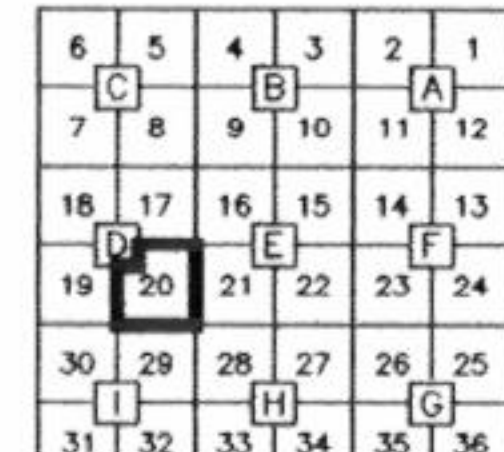
LEGEND

COUNTY LINE	_____	PARCEL NUMBER	24
CORPORATION LINE	_____	ACREAGE	2.4 AC
TOWNSHIP-RANGE LINE	_____	ACREAGE, CALCULATED	1.3 AC
SECTION LINE	_____	SUBDIVISION LOT NUMBER	23
STATE LINE	_____	DIMENSION	160'
DISTRICT LINE	_____		

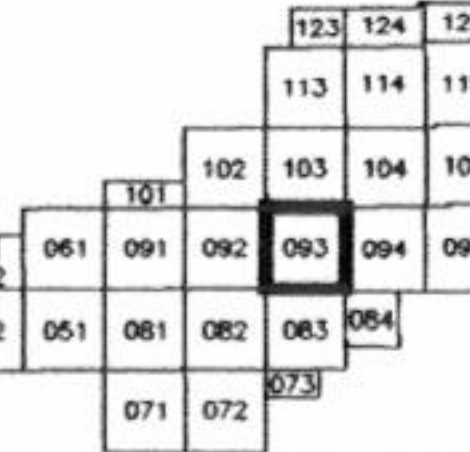
1/4 SECTION



TOWNSHIP LOCATOR

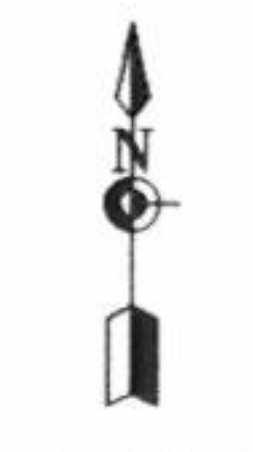


COUNTY LOCATOR



**MADISON COUNTY, MISSISSIPPI
MAP 093D-20D**

SECTION	20
TOWNSHIP	9N
RANGE	3E



SCALE: 1"=100'

DATE OF PHOTOGRAPHY: FEBRUARY, 2001