

SEE MAP 093E-21A

LAERVIEW PLACE  
PB A PG 19A

16

72  
69  
25  
23  
18  
16  
13  
12  
11  
7  
5  
3/02  
3/01

COUNTRY CLUB ROAD

GLENFIELD ROAD

SEE MAP 093E



CANTON COUNTRY CLUB  
1  
149 AC

PENN ROAD

TEXAS EASTERN TRANSMISSION CORPORATION

21 22

28 27

15/01.04

107' 107' 122.93'

15/01.03

SEE MAP 093H

THIS PROPERTY OWNERSHIP MAP IS FOR TAX PURPOSES ONLY.  
IT IS NOT INTENDED FOR CONVEYANCES NOR IS IT A LEGAL SURVEY.  
THIS MAP WAS PREPARED BY:

**TRI-STATE CONSULTING SERVICES, INC.**

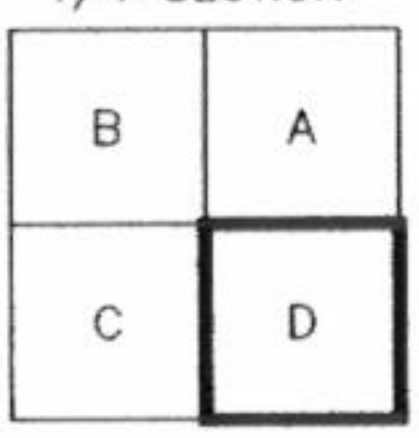
P.O. BOX 1132 GULFPORT, MS 39204 P. O. BOX 160 CROPPWELL, AL 35054 3 CENTRAL PLAZA PMB 246 ROME, GEORGIA 30162

LEGEND

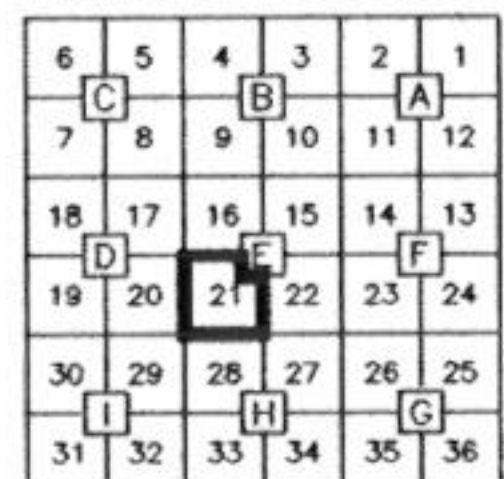
- COUNTY LINE \_\_\_\_\_
- CORPORATION LINE \_\_\_\_\_
- TOWNSHIP-RANGE LINE \_\_\_\_\_
- SECTION LINE \_\_\_\_\_
- STATE LINE \_\_\_\_\_
- DISTRICT LINE \_\_\_\_\_

- PARCEL NUMBER 24
- ACREAGE 2.4 AC
- ACREAGE, CALCULATED 1.3 ACc
- SUBDIVISION LOT NUMBER 23
- DIMENSION 160'

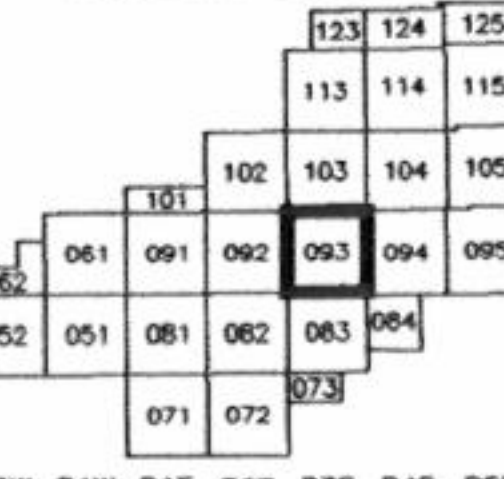
1/4 SECTION



TOWNSHIP LOCATOR

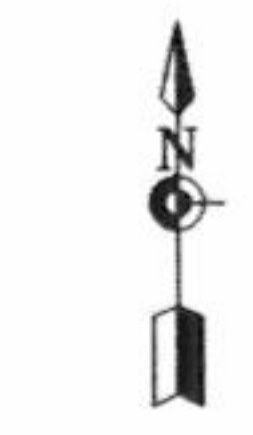


COUNTY LOCATOR



MADISON COUNTY, MISSISSIPPI  
MAP 093E-21D

SECTION	21
TOWNSHIP	9N
RANGE	3E



SCALE: 1"=100'

DATE OF PHOTOGRAPHY: FEBRUARY, 2001