

SEE MAP 0931-30B

3.3 ACc

2  
3 ACc

51

6  
5 ACc

4  
5.8 ACc

3  
2 ACc

2  
3 ACc

1  
72 ACc

8  
76.73 ACc

10  
AC

SEE MAP 092C-25D

RANGE 2 EAST  
RANGE 3 EAST

SEE MAP 0931

25 30  
36 31

SEE MAP 0931

THIS PROPERTY OWNERSHIP MAP IS FOR TAX PURPOSES ONLY.  
IT IS NOT INTENDED FOR CONVEYANCES NOR IS IT A LEGAL SURVEY.  
THIS MAP WAS PREPARED BY:

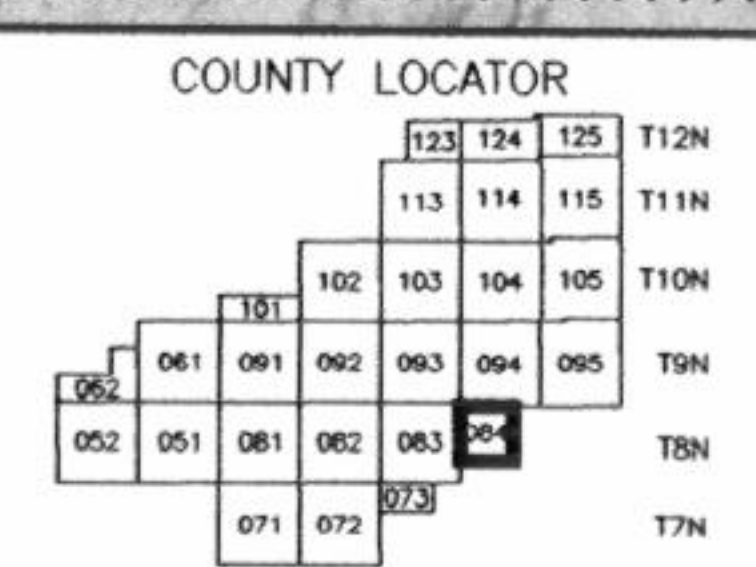
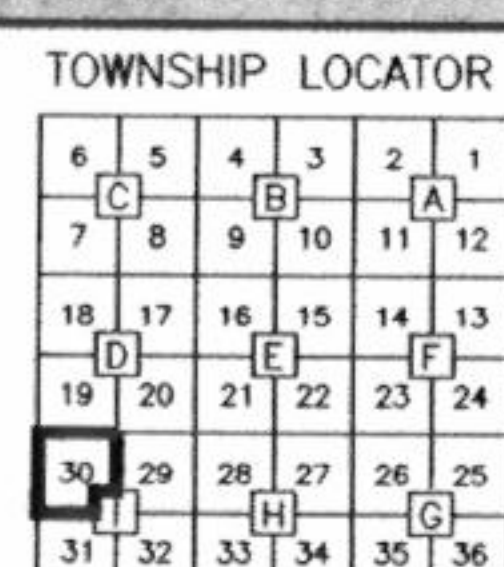
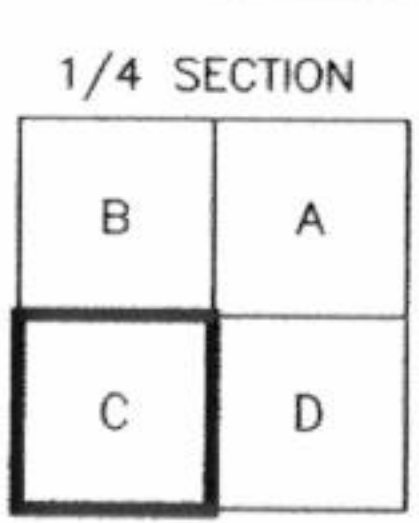
**TRI-STATE CONSULTING SERVICES, INC.**

P. O. BOX 1132 GULFPORT, MS 39204 P. O. BOX 160 CROPWELL, AL 35054 3 CENTRAL PLAZA PMB 246 ROME, GEORGIA 30162

**LEGEND**

- COUNTY LINE ————
- CORPORATION LINE ————
- TOWNSHIP—RANGE LINE ————
- SECTION LINE ————
- STATE LINE ————
- DISTRICT LINE ————

- PARCEL NUMBER 24
- ACREAGE 2.4 AC
- ACREAGE, CALCULATED 1.3 ACc
- SUBDIVISION LOT NUMBER 23
- DIMENSION 180'



SCALE: 1"=100'

**MADISON COUNTY, MISSISSIPPI  
MAP 0931-30C**

SECTION	30
TOWNSHIP	3E
RANGE	9N

DATE OF PHOTOGRAPHY: FEBRUARY, 2001