

SEE MAP 094C

# WRIGHT ESTATES

PB D PG 54

3/01.01  
54 ACc

3/02  
.5 ACd

3/03  
1.5 ACd

3/01.02  
1 ACd

RARMHAVEN FIRE DISTRICT  
SEE MAP 094C-08C

SEE MAP 094B

SEE MAP 094D

THIS PROPERTY OWNERSHIP MAP IS FOR TAX PURPOSES ONLY.  
IT IS NOT INTENDED FOR CONVEYANCES NOR IS IT A LEGAL SURVEY.  
THIS MAP WAS PREPARED BY:

**TRI-STATE CONSULTING SERVICES, INC.**

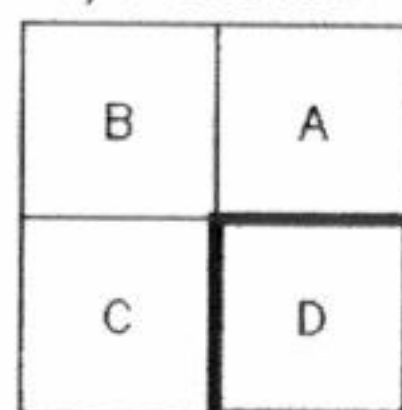
P. O. BOX 1132 GULFPORT, MS 39204  
P. O. BOX 160 CROPWELL, AL 35054  
3 CENTRAL PLAZA PMB 246 ROME, GEORGIA 30162

### LEGEND

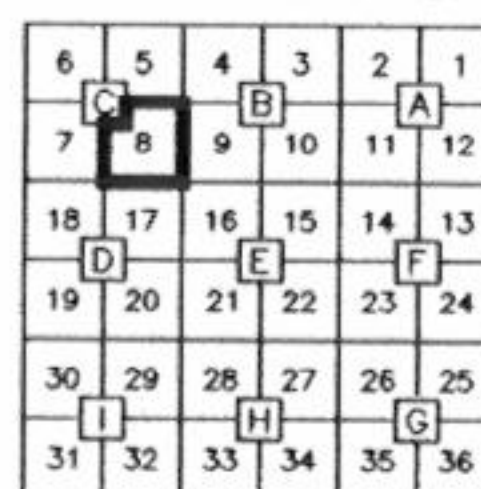
COUNTY LINE	---
CORPORATION LINE	----
TOWNSHIP-RANGE LINE	-----
SECTION LINE	=====
STATE LINE	=====
DISTRICT LINE	-----

PARCEL NUMBER	24
ACREAGE	2.4 AC
ACREAGE, CALCULATED	1.3 ACc
SUBDIVISION LOT NUMBER	.23
DIMENSION	160'

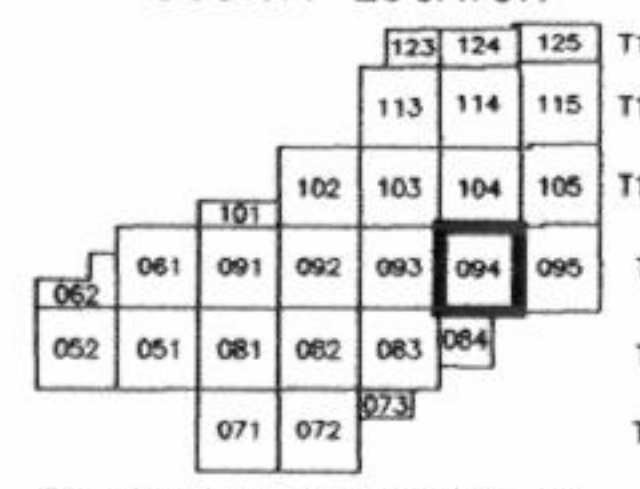
### 1/4 SECTION



### TOWNSHIP LOCATOR



### COUNTY LOCATOR



SCALE: 1"=100'

## MADISON COUNTY, MISSISSIPPI MAP 094C-08D

SECTION	8
TOWNSHIP	9 N
RANGE	4 E

DATE OF PHOTOGRAPHY: FEBRUARY, 2001