



THIS PROPERTY OWNERSHIP MAP IS FOR TAX PURPOSES ONLY.  
IT IS NOT INTENDED FOR CONVEYANCES NOR IS IT A LEGAL SURVEY.  
THIS MAP WAS PREPARED BY:

**TRI-STATE CONSULTING SERVICES, INC.**

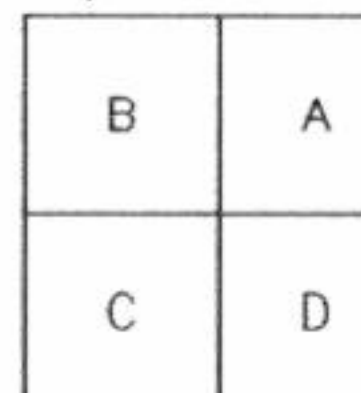
P.O. BOX 1132 GULFPORT, MS 39204 P. O. BOX 180 CROPWELL, AL 35054 3 CENTRAL PLAZA PMB 246 ROME, GEORGIA 30162

**LEGEND**

- COUNTY LINE \_\_\_\_\_
- CORPORATION LINE \_\_\_\_\_
- TOWNSHIP-RANGE LINE \_\_\_\_\_
- SECTION LINE \_\_\_\_\_
- STATE LINE \_\_\_\_\_
- DISTRICT LINE \_\_\_\_\_

- PARCEL NUMBER .24
- ACREAGE 2.4 AC
- ACREAGE, CALCULATED 1.3 AC
- SUBDIVISION LOT NUMBER 23
- DIMENSION 160'

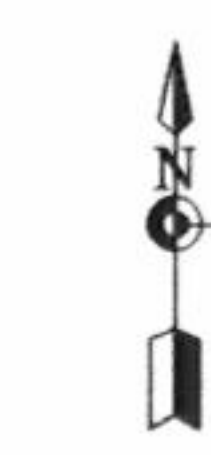
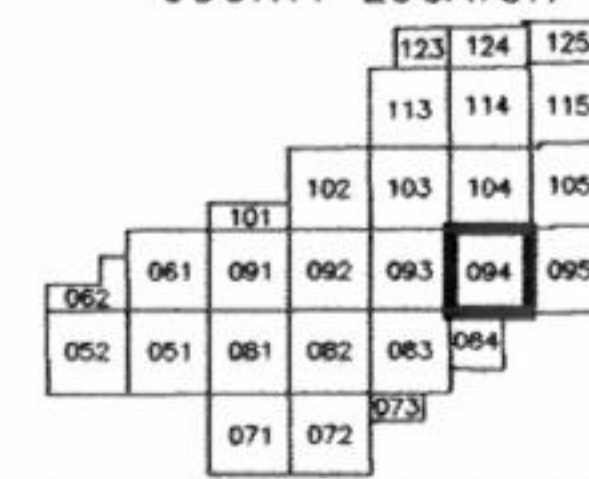
**1/4 SECTION**



**TOWNSHIP LOCATOR**



**COUNTY LOCATOR**



SCALE: 1"=400'

**MADISON COUNTY, MISSISSIPPI  
MAP 094D**

SECTION	17-18-19-20
TOWNSHIP	9N
RANGE	4E

DATE OF PHOTOGRAPHY: FEBRUARY, 2001