

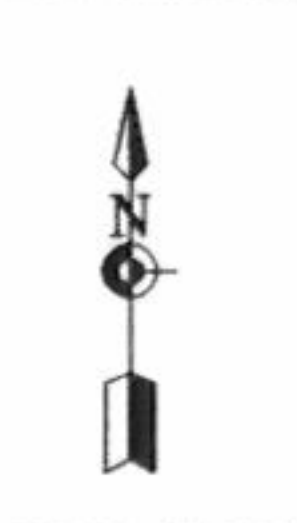
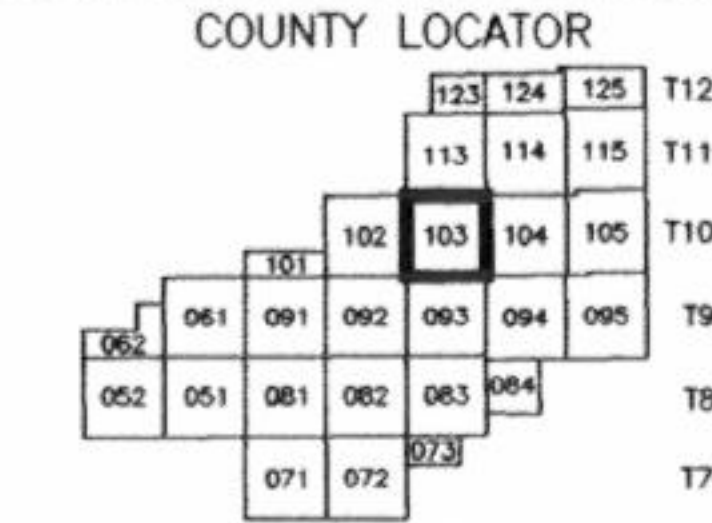
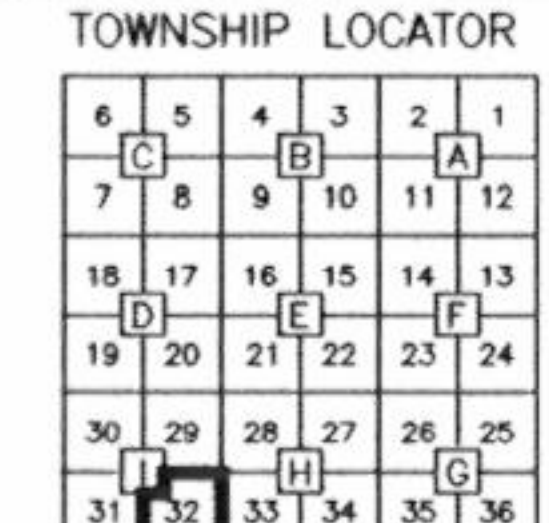
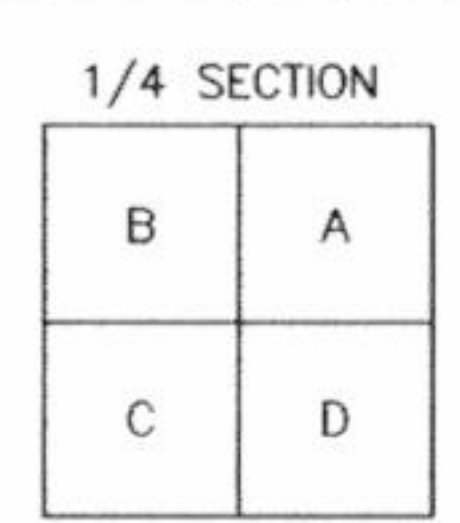


THIS PROPERTY OWNERSHIP MAP IS FOR TAX PURPOSES ONLY.
 IT IS NOT INTENDED FOR CONVEYANCES NOR IS IT A LEGAL SURVEY.
 THIS MAP WAS PREPARED BY:

TRI-STATE CONSULTING SERVICES, INC.
 P. O. BOX 1132 GULFPORT, MS 39204
 P. O. BOX 160 CROPWELL, AL 35054
 3 CENTRAL PLAZA PMB 246 ROME, GEORGIA 30162

LEGEND

- | | | | |
|---------------------|-------|------------------------|---------|
| COUNTY LINE | --- | PARCEL NUMBER | 24 |
| CORPORATION LINE | ---- | ACREAGE | 2.4 AC |
| TOWNSHIP-RANGE LINE | ----- | ACREAGE, CALCULATED | 1.3 ACc |
| SECTION LINE | ----- | SUBDIVISION LOT NUMBER | 29 |
| STATE LINE | ----- | DIMENSION | 160' |
| DISTRICT LINE | ----- | | |



MADISON COUNTY, MISSISSIPPI
MAP 1031-32

SECTION	32
TOWNSHIP	10N
RANGE	3E

DATE OF PHOTOGRAPHY: FEBRUARY, 2001