



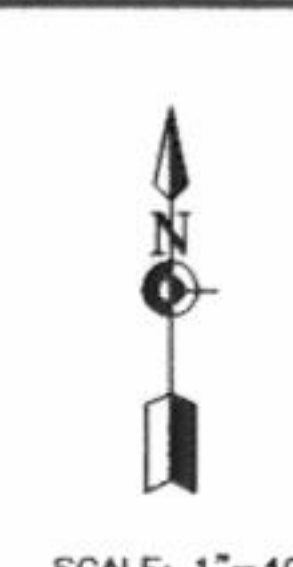

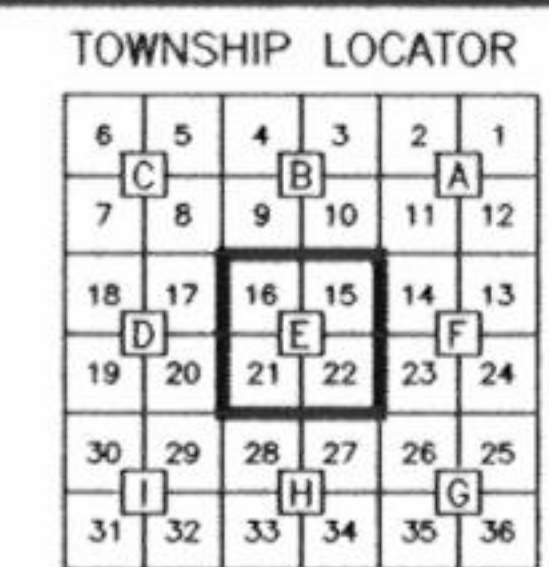
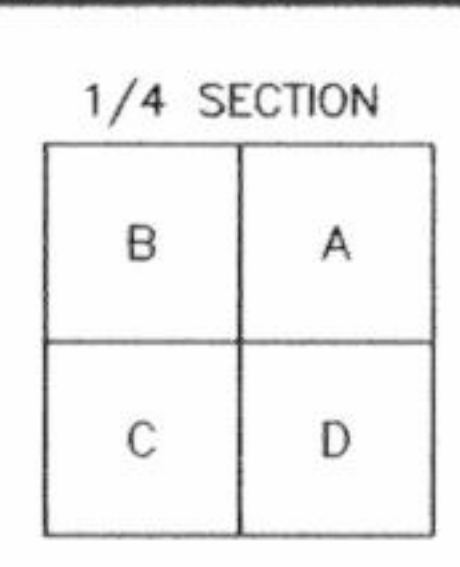
THIS PROPERTY OWNERSHIP MAP IS FOR TAX PURPOSES ONLY.
IT IS NOT INTENDED FOR CONVEYANCES NOR IS IT A LEGAL SURVEY.
THIS MAP WAS PREPARED BY:

TRI-STATE CONSULTING SERVICES, INC.

P.O. BOX 1132 GULFPORT, MS 39204
P.O. BOX 160 CROPWELL, AL 35054
3 CENTRAL PLAZA PMB 246 ROME, GEORGIA 30162

LEGEND

- COUNTY LINE _____
- CORPORATION LINE _____
- TOWNSHIP-RANGE LINE _____
- SECTION LINE _____
- STATE LINE _____
- DISTRICT LINE _____
- PARCEL NUMBER _____
- ACREAGE _____
- ACREAGE, CALCULATED _____
- SUBDIVISION LOT NUMBER _____
- DIMENSION _____



MADISON COUNTY, MISSISSIPPI
MAP 105G

SECTION	25-26-35-36
TOWNSHIP	10N
RANGE	5E

SCALE: 1"=400'

DATE OF PHOTOGRAPHY: FEBRUARY, 2001