

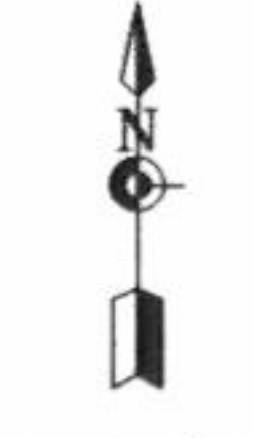
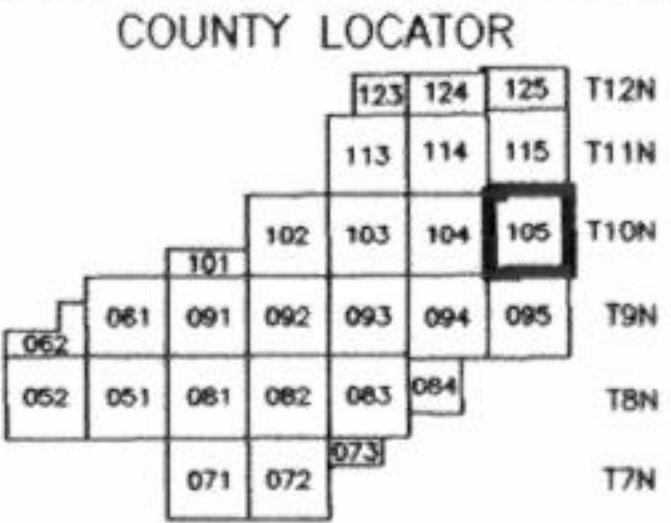
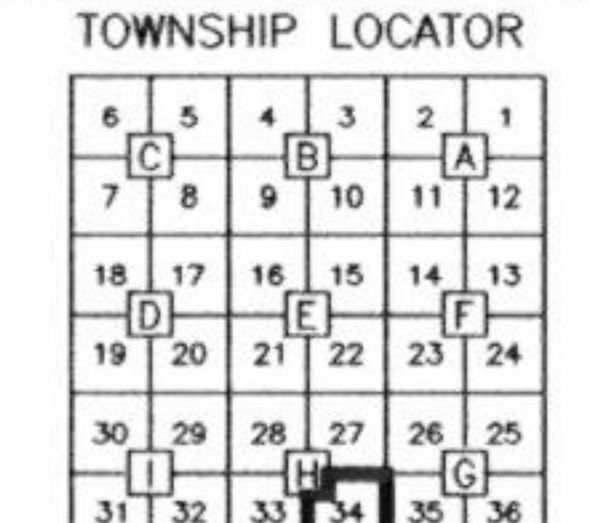
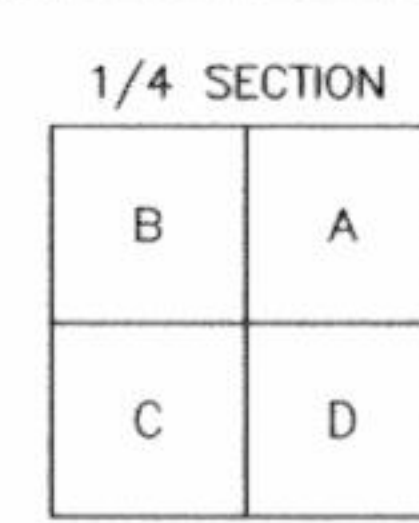


THIS PROPERTY OWNERSHIP MAP IS FOR TAX PURPOSES ONLY.  
IT IS NOT INTENDED FOR CONVEYANCES NOR IS IT A LEGAL SURVEY.  
THIS MAP WAS PREPARED BY:

**TRI-STATE CONSULTING SERVICES, INC.**  
P.O. BOX 1132 GULFPORT, MS 39204  
P.O. BOX 160 CROPWELL, AL 35054  
3 CENTRAL PLAZA PMB 246 ROME, GEORGIA 30162

**LEGEND**

- COUNTY LINE \_\_\_\_\_
- CORPORATION LINE \_\_\_\_\_
- TOWNSHIP-RANGE LINE \_\_\_\_\_
- SECTION LINE \_\_\_\_\_
- STATE LINE \_\_\_\_\_
- DISTRICT LINE \_\_\_\_\_
- PARCEL NUMBER \_\_\_\_\_
- ACREAGE \_\_\_\_\_
- ACREAGE, CALCULATED \_\_\_\_\_
- SUBDIVISION LOT NUMBER \_\_\_\_\_
- DIMENSION \_\_\_\_\_



**MADISON COUNTY, MISSISSIPPI**  
**MAP 105H-34**

SECTION	34
TOWNSHIP	10N
RANGE	5E

DATE OF PHOTOGRAPHY: FEBRUARY, 2001

SCALE: 1"=200'